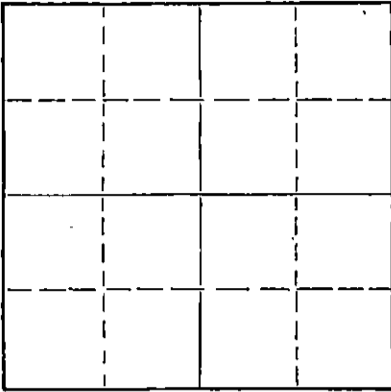


STATE OF KANSAS
STATE CORPORATION COMMISSION

Give full information completely
Make Required Affidavit
Mail or Deliver Report to:
Conservation Division
State Corporation Commission
800 Bittling Building
Wichita, Kansas

WELL PLUGGING RECORD

NORTH



Locate well correctly on above
Section Plat

Stafford County, Sec. 10 Twp. 24 Rge. 12 (E) W. (W)
Location as "NE/CNW/SW" or footage from lines 330' N. & 660' W. of SE Cor.
Lease Owner Cities Service Oil Company
Lease Name Ryar Well No. 1
Office Address Great Bend, Kansas
Character of Well (completed as Oil, Gas or Dry Hole) Oil Well
Date well completed July 31, 19 54
Application for plugging filed October 25, 19 54
Application for plugging approved October 27, 19 54
Plugging commenced November 6, 19 54
Plugging completed November 12, 19 54
Reason for abandonment of well or producing formation Depleted formation.

If a producing well is abandoned, date of last production October 13, 19 54
Was permission obtained from the Conservation Division or its agents before plugging was commenced? Yes

Name of Conservation Agent who supervised plugging of this well M. A. Rives
Producing formation Arv., Vo., Misener & K. Depth to top 4005 Bottom 4021 Total Depth of Well 4021 Feet
Show depth and thickness of all water, oil and gas formations. Last producing formation, K. C. P.B.T.D. 3727'.

OIL, GAS OR WATER RECORDS

CASING RECORD

FORMATION	CONTENT	FROM	TO	SIZE	PUT IN	PULLED OUT
				10-3/4"	402'	NONE
				5-1/2"	4006'	1833'

Describe in detail the manner in which the well was plugged, indicating where the mud fluid was placed and the method or methods used in introducing it into the hole. If cement or other plugs were used, state the character of same and depth placed, from _____ feet to _____ feet for each plug set.

3727-3530, sand.
3530-3494, 5 sacks cement.
3494-300, mud.
300' to base of cellar, 150 sacks cement.

(If additional description is necessary, use BACK of this sheet)

Name of Plugging Contractor B. & W. Casing Pulling Company
Address 37 South Kansas, Russell, Kansas

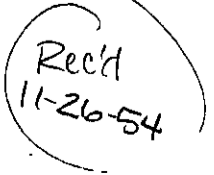

STATE OF Kansas, COUNTY OF Barton, ss.
V. M. Conover (employee of owner) or (~~owner or operator~~) of the above-described well, being first duly sworn on oath, says: That I have knowledge of the facts, and matters herein contained and the log of the above-described well as filed and that the same are true and correct. So help me God.

(Signature) V. M. Conover
Box 751, Great Bend, Kansas
(Address)

SUBSCRIBED AND SWORN TO before me this 24th day of November, 19 54

My commission expires March 12, 1955.

W. G. Smith
Notary Public.



WELL RECORD

Company Cities Service Oil Co. Well No. 1 Farm Byer
 Location 330' north & 660' west of SE Corner Sec. 10 T. 24 R. 12-W
 Elevation 1875 County Stafford State Kansas
 Drlg. Comm. June 21, 1941 Contractor Hisson & Wolfe Drilling Company
 Drlg. Comp. July 14, 1941 Acid 2000 gals. 7-19-41
 T. D. 4021 Initial Prod. Physical Potential: 531 oil, 294 water, 24 hours.

CASING RECORD:

10-3/4" @ 402' cem. 250 sx Lone Star
 5-1/2" @ 4006' cem. 150 sx Lehigh

FORMATION RECORD:

sand	0-160
shale & red bed	280
red bed	390
lime shells	402
shale & red bed	615
red bed	648
anhydrite	685
shale & shells	1185
salt	1295
shale & salt	1400
shale	1510
shale & shells	1871
shale & lime	2007
lime	2110
broken lime	2178
lime	2230
shale & lime	2278
broken lime	2532
lime	2572
shale & lime	2773
broken lime	2926
shale	3025
lime	3164
lime & shale	3240
lime	3379
lime & shale	3441
lime	3512
lime & shale	3555
lime & chert	3583
lime	3780
shale	3834

3834 = 3833 S. L. M.

lime cored (rec. 7')	3843
chert cored (rec. 6")	3846
lime & chert	3877
chert	3900
lime & chert	3911
chert	3925

PLUGGING

FILE SEC 10 T 24 R 12W
 BOOK PAGE 72 LINE 43

chert & lime	3956
lime	3988
shale	4007
lime	4012
4012 Rotary T. D. = 4010 S. L. M.	
lime	4019
sandy lime	4021 T. D.

Corr. Top Viola	3829
Corr. Top Arbuckle	4005
Penetration	16
Total Depth	4021

450' water in 3 hrs. @ 4021.

Cemented back to 3989 S. L. M. with 9 sacks cement.

July 18, 1941: Perforated by Lane-Wells in Viola as follows:
 48 shots 3826-41

Good show oil @ 7:45 P. M.
 5 bailers oil @ 10:30 P. M.
 350' oil in hole @ 8:00 A. M. (7-19-41)

Syfo:	500'	OK
	1000'	OK
	2000'	OK
	2500'	OK
	3000'	OK