

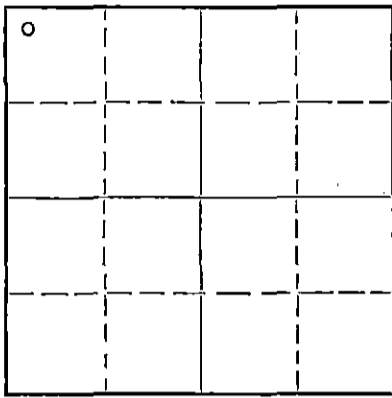
STATE OF KANSAS  
STATE CORPORATION COMMISSION

WELL PLUGGING RECORD

Give All Information Completely  
Make Required Affidavit  
Mail or Deliver Report to:  
Conservation Division  
State Corporation Commission  
800 Bitting Building  
Wichita, Kansas

Stafford County. Sec. 6 Twp. 24 Rge. 13 (E) W (W)  
Location as "NE/CNW $\frac{1}{4}$ SW $\frac{1}{4}$ " or footage from lines NW NW NW  
Lease Owner Hilton Drilling Company, Inc.  
Lease Name Rusmisl Well No. 1  
Office Address Great Bend, Kansas  
Character of Well (completed as Oil, Gas or Dry Hole) Dry Hole  
Date well completed November 30 19 51  
Application for plugging filed November 30 19 51  
Application for plugging approved November 30 19 51  
Plugging commenced November 30 19 51  
Plugging completed November 30 19 51  
Reason for abandonment of well or producing formation

NORTH



Locate well correctly on above  
Section Flat

If a producing well is abandoned, date of last production 19  
Was permission obtained from the Conservation Division or its agents before plugging was commenced? Yes

Name of Conservation Agent who supervised plugging of this well C. D. Stough  
Producing formation Depth to top Bottom Total Depth of Well 4147 Feet  
Show depth and thickness of all water, oil and gas formations.

OIL, GAS OR WATER RECORDS

CASING RECORD

| Formation | Content | From | To | Size   | Put In | Pulled Out |
|-----------|---------|------|----|--------|--------|------------|
|           |         |      |    | 8-5/8" | 223'   | ---        |
|           |         |      |    |        |        |            |
|           |         |      |    |        |        |            |
|           |         |      |    |        |        |            |
|           |         |      |    |        |        |            |
|           |         |      |    |        |        |            |
|           |         |      |    |        |        |            |
|           |         |      |    |        |        |            |
|           |         |      |    |        |        |            |
|           |         |      |    |        |        |            |

Describe in detail the manner in which the well was plugged, indicating where the mud fluid was placed and the method or methods used in introducing it into the hole. If cement or other plugs were used, state the character of same and depth placed, from feet to feet for each plug set.

Heavy rotary mud from total depth to 210 feet. Plug down at 210 feet; 15 sacks of cement on top of plug then filled with heavy rotary mud to 40 feet and plug set at 40 feet with 10 sacks of cement on top of plug to surface.

(If additional description is necessary, use BACK of this sheet)

Correspondence regarding this well should be addressed to Hilton Drilling Company, Inc.  
Address P. O. Box 161, Great Bend, Kansas

STATE OF KANSAS, COUNTY OF BARTON, ss.  
Henry Peacock (employee of owner) or (owner or operator) of the above-described well, being first duly sworn on oath, says: That I have knowledge of the facts, statements, and matters herein contained and the log of the above-described well as filed and that the same are true and correct. So help me God.

(Signature) Henry Peacock Secretary  
Great Bend, Kansas (Address)

Rec'd 12-5-51  
DEC 5 1951

SUBSCRIBED AND SWORN TO before me this 3d day of December, 19 51  
Edwina Elder Notary Public

My commission expires September 21, 1953 28-5091-s 8-50-10M

PLUGGING  
FILE SEC 67 22 130  
BOOK PAGE 22 LINE 1

D R I L L E R ' S   L O G

COMPANY: HILTON DRILLING COMPANY, INC.      LOCATION: NW NW NW 6-24-13W,  
CONTRACTOR: HILTON DRILLING COMPANY, INC.      Stafford County, Kansas  
FARM NAME: RUSMISEL NO. 1.      ELEVATION: 1905 DF  
COMMENCED: 11-12-51  
COMPLETED: 11-30-51

CASING USED: 8-5/8" at 223' with 250 sacks

---


|                        |      |
|------------------------|------|
| Surface Sand and Clay  | 223  |
| Red Bed and Shells     | 280  |
| Sand                   | 315  |
| Red Bed and Shells     | 600  |
| Red Bed and Shells     | 780  |
| Anhydrite              | 810  |
| Shale and Shells       | 1275 |
| Shale, Shells, Salt    | 1410 |
| Lime and Shale         | 1685 |
| Lime                   | 2152 |
| Broken Lime            | 2240 |
| Lime and Shale         | 2990 |
| Lime                   | 3510 |
| Lime and Shale         | 3543 |
| Lime                   | 3915 |
| Conglomerate and Chert | 3970 |
| Cherty Conglomerate    | 4018 |
| Chert and Lime         | 4035 |
| Cherty Conglomerate    | 4055 |
| Shale, Sandy Dolomite  | 4085 |
| Shale, Dolomite, Lime  | 4112 |
| Lime                   | 4125 |
| Lime                   | 4117 |
| Total Depth            | 4117 |

---


STATE OF KANSAS    )  
                          ) SS  
COUNTY OF BARTON )

I, the undersigned, being duly sworn on oath, state that the above statement and log are true and a correct record and log of the well drilled at the location above described.

HILTON DRILLING COMPANY, INC.

  
Secretary

Subscribed and sworn to before me this 3d day of December, 1951.

  
Notary Public

My commission expires September 21, 1953.

RECEIVED  
STATE CORPORATION COMMISSION  
DEC - 5 1951  
CONSERVATION DIVISION  
Wichita, Kansas

FILE SEC 6, 24 P. 132  
BOOK PAGE 123 LINE 1