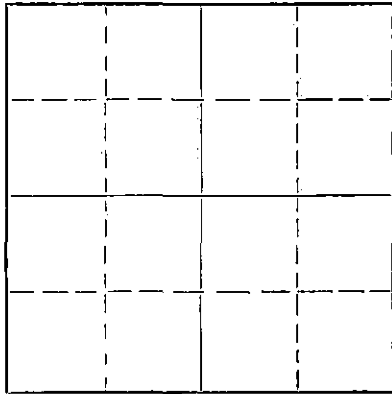


STATE OF KANSAS
STATE CORPORATION COMMISSION

Give All Information Completely
Make Required Affidavit
Mail or Deliver Report to:
Conservation Division
State Corporation Commission
800 Biting Building
Wichita, Kansas

WELL PLUGGING RECORD

NORTH



Locate well correctly on above
Section Plat

Stafford County, Sec. 11 Twp. 24 Rge. (E) 12 (W)

Location as "NE/CNW/SW" or footage from lines NW NE NE 1/4

Lease Owner Armer Drilling Company, Inc.

Lease Name Richardson Well No. 2

Office Address 710 Petroleum Building, Wichita, Kansas

Character of Well (completed as Oil, Gas or Dry Hole) Oil well

Date well completed Oct. 16 19 49

Application for plugging filed May 9 19 52

Application for plugging approved May 9 19 52

Plugging commenced May 10 19 52

Plugging completed May 13 19 52

Reason for abandonment of well or producing formation Well Depleted

If a producing well is abandoned, date of last production May 5 19 52

Was permission obtained from the Conservation Division or its agents before plugging was commenced? yes

Name of Conservation Agent who supervised plugging of this well M. A. Rives

Producing formation Viola Depth to top 3807 Bottom 3818 Total Depth of Well 3818 Feet

Show depth and thickness of all water, oil and gas formations.


OIL, GAS OR WATER RECORDS

CASING RECORD

FORMATION	CONTENT	FROM	TO	SIZE	PUT IN	PULLED OUT
				8-5/8	224	None
				5-1/2	3807	2841

Describe in detail the manner in which the well was plugged, indicating where the mud fluid was placed and the method or methods used in introducing it into the hole. If cement or other plugs were used, state the character of same and depth placed, from _____ feet to _____ feet for each plug set.

Plugged back with crushed rock to 3470 ft., dumped 5 sacks cement with dump bailer, top of cement 3435 ft. Pumped 50 sacks Aquagel and 60 sacks of cement for cap.



(If additional description is necessary, use BACK of this sheet)

Name of Plugging Contractor Miller Casing Pulling Company

Address Great Bend, Kansas


STATE OF Kansas, COUNTY OF Sedgwick, ss. L. C. Sponenberg (employee of owner) or (owner or operator) of the above-described well, being first duly sworn on oath, says: That I have knowledge of the facts, statements, and matters herein contained and the log of the above-described well as filed and that the same are true and correct. So help me God.

(Signature) L. C. Sponenberg

(Address) Hazel Watson

SUBSCRIBED AND SWORN TO before me this 26 day of May, 19 52

My commission expires Sept. 17, 1955



OWNER: Armer Drilling Company, Inc. et al
CONTRACTOR: Armer Drilling Company, Inc.
DRILLING COMMENCED: 9/15/49
DRILLING COMPLETED: 10/5/49
ELEVATION: 1857 DF
1854 Cr.

FARM: Richardson - well #2
LOCATION: SW NE NE Sec. 11-24-12,
Stafford County, Kansas
CASING RECORD: 8-5/8" set @ 224,
cemented with 200 sacks cement
5 1/2" set @ 3807 1/2, cemented
with 125 sacks

(Rig #2)

(figures below indicate bottom)

Sand	224
Red bed & shale	635
Shale & shells	1145
Salt & shale	1310
Shale & shells	1670
Shale & lime	1825
Lime	2205
Lime & shale	2255
Lime	2295
Shale & shells	2375
Shale	2460
Shale & lime shells	2535
Shale & shells	2615
Shale & lime	2785
Lime	2860
Shale, black	2940
Lime	3366
Shale & lime	3390
Lime	3726
Shale	3759
Lime	3795
Shale, colored	3807
Lime	3810
Total Depth - rotary	3810

FORMATION TOPS:

Lansing-Kansas City 3430
Viola STATE CORPORATION COMMISSION 3807 (RB meas.)

RECEIVED
MAY 27 1952
CONSERVATION DIVISION
Kansas

I hereby certify that this is a true and correct copy of the above described well as shown by the drilling reports.

ARMER DRILLING COMPANY, INC.

By L. C. Spruill

STATE OF KANSAS

COUNTY OF SEDWICK

SS

PLUGGING
FILE SEC 11 T 24 R 10
BOOK PAGE 15 LINE 43

Subscribed and sworn to before me, a notary public, in and for said County and State this 10th day of October, 1949.

Hoyl Walter
Notary Public

My commission expires Sept. 17, 1951.