

STATE OF KANSAS
STATE CORPORATION COMMISSION

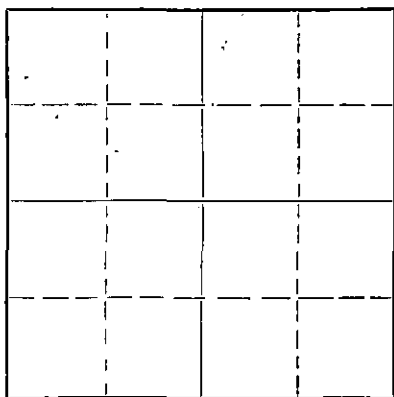
WELL PLUGGING RECORD

Give All Information Completely
Make Required Affidavit
Mail or Deliver Report to:
Conservation Division
State Corporation Commission
800 Bittling Building
Wichita, Kansas

Stafford County, Sec. 3 Twp. 24S Rge. 14 (E) (W)

Location as "NE/CNW%SW%" or footage from lines SE SE SE
Lease Owner Ben F. Brack Oil Company, Inc.
Lease Name Anna R. Brown Well No. 1
Office Address 309-10 Brown Bldg., Wichita, Kansas
Character of Well (completed as Oil, Gas or Dry Hole) Oil
Date well completed 1-19-53 19
Application for plugging filed 1-19-53 19
Application for plugging approved 1-19-53 19
Plugging commenced 1-19-53 19
Plugging completed 1-19-53 19
Reason for abandonment of well or producing formation Dry

NORTH



Locate well correctly on above
Section Plat

If a producing well is abandoned, date of last production _____ 19
Was permission obtained from the Conservation Division or its agents before plugging was commenced? Yes - verbally

Name of Conservation Agent who supervised plugging of this well M. A. Rives
Producing formation _____ Depth to top _____ Bottom _____ Total Depth of Well 4240 Feet
Show depth and thickness of all water, oil and gas formations.

OIL, GAS OR WATER RECORDS

CASING RECORD

FORMATION	CONTENT	FROM	TO	SIZE	PUT IN	PULLED OUT
Surface soil, lime & shale		0	192'	8 5/8"	192'	0

Describe in detail the manner in which the well was plugged, indicating where the mud fluid was placed and the method or methods used in introducing it into the hole. If cement or other plugs were used, state the character of same and depth placed, from _____ feet to _____ feet for each plug set.

Filled with heavy mud to 190'. Set bottom plug and cemented with 20 sacks cement through drill pipe. Set top plug 35' below top of Rotary Table, and cemented with 10 sacks of cement.

(If additional description is necessary, use BACK of this sheet)

Name of Plugging Contractor Ben F. Brack Oil Company, Inc.
Address 309 Brown Building, Wichita 2, Kansas



STATE OF KANSAS, COUNTY OF SEDGWICK, ss.
Henry B. Brack (employee of owner) of Ben F. Brack Oil Company, Inc. of the above-described well, being first duly sworn on oath, says: That I have knowledge of the facts, statements, and matters herein contained and the log of the above-described well as filed and that the same are true and correct. So help me God.

(Signature) Henry B. Brack
309 Brown Bldg., Wichita 2, Kansas
(Address)

SUBSCRIBED AND SWORN to before me this 22nd day of January, 19 53

My commission expires June 11, 1955

Gerrude Crist
Notary Public.



REC'D 1-27-53
JAN 27 1953
CONSERVATION DIVISION
Wichita, Kansas

BEN F. BRACK OIL COMPANY, INC.
 309-10 BROWN BUILDING
 WICHITA 2, KANSAS

ANNA BROWN #1

SE SE SE

Sec. 3-24S-14W
 Stafford County, Kansas
 Spudded: 12-14-52
 Rotary Commenced: 1-2-53
 Rotary Completed: 1-19-53

Total Depth: 4240'
 Elevation: 1957' DF
 1954' Cr.

Rotary Commenced: 1-2-53
 Rotary Completed: 1-19-53

WELL LOG

Spudded	0 -	195'
Red Bed - Shale		870
Anhydrite		890
Shale & Shells		1050
Shale & Lime		1080
Shale & Shells		1850
Lime & Shale		1720
Shale & Shells		1940
Lime & Shale		2130
Shale & Shells		2150
Lime & Shale		3620
Shale & Lime		3695
Lime		3966
Lime & Shale		3969
Shale & Chert		4102
Lime & Shale		4120
Lime & Chert		4147
Lime & Shale		4216
Lime		4240' T.D.
		D&A

FORMATIONS

Lansing	3640'
Conglomerate	3969'
Viola	4047
Simpson	4162
Arbuckle	4202

Above depths denote bottom of formations.

Casing Record

8 5/8" 192'

To the best of my knowledge, the above is a true and correct statement of the depths and formations and where found.

BEN F. BRACK OIL COMPANY, INC.

By

Henry Brack

WITNESSED:

Lester Crist

January 22, 1953

STATE CORP. COMMISSION

JAN 27 1953

CONSERVATION DIVISION
 Wichita, Kansas

PLUGGING
 FILE SEC 2-124-R 1426
 BOOK PAGE 74 LINE 23