

4

15-155-02092-0000

STATE OF KANSAS
STATE CORPORATION COMMISSION

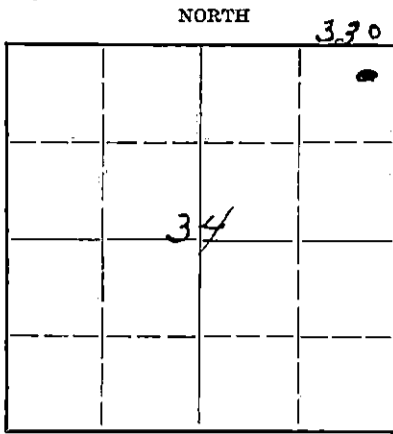
WELL PLUGGING RECORD

OR

FORMATION PLUGGING RECORD

Strike out upper line when reporting plugging of formations.

Give All Information Completely
Make Required Affidavit
Mail or Deliver Report to:
Conservation Division
State Corporation Commission
800 Bitting Building
Wichita, Kansas



Locate well correctly on above Section Plat

Peno. County. Sec. 34 Twp. 22 Rge. 8 (E) 8 (W)
Location as "NE $\frac{1}{4}$ NW $\frac{1}{4}$ SW $\frac{1}{4}$ " or footage from lines 330 from east 330 from north
Lease Owner Hendon Shely Co.
Lease Name Hildray Well No. 1
Office Address Box 1562 Tulsa Okla
Character of Well (completed as Oil, Gas or Dry Hole) Dry hole
Date well completed 4-18- 1943
Application for plugging filed 4-20- 1943
Application for plugging approved 4-20 1943
Plugging commenced 4-20 1943
Plugging completed 4-20 1943
Reason for abandonment of well or producing formation Dry hole

If a producing well is abandoned, date of last production _____ 19____
Was permission obtained from the Conservation Division or its agents before plugging was commenced? Yes

Name of Conservation Agent who supervised plugging of this well Ruel Shely
Producing formation _____ Depth to top _____ Bottom 7 Total Depth of Well 4057 Feet
Show depth and thickness of all water, oil and gas formations.


OIL, GAS OR WATER RECORDS

CASING RECORD

Formation	Content	From	To	Size	Put In	Pulled Out
				<u>18 5/8</u>	<u>315</u>	<u>None</u>

Describe in detail the manner in which the well was plugged, indicating where the mud fluid was placed and the method or methods used in introducing it into the hold. If cement or other plugs were used, state the character of same and depth placed, from _____ feet to _____ feet for each plug set.

Filled hole with mud to 200 ft bridged at 200 ft 10 sacks of cement on bridge filled with mud to 5 ft below bottom of cellar bridged and filled with cement to bottom of cellar.



(If additional description is necessary, use BACK of this sheet)
Correspondence regarding this well should be addressed to Hendon Shely Co.
Address Box 1562 Tulsa Okla.

STATE OF 4-27-43 COUNTY OF _____, ss. _____ (employee of owner) or (owner or operator) of the above-described well, being first duly sworn on oath, says: That I have knowledge of the facts, statements, and matters herein contained and the log of the above-described well as filed and that the same are true and correct. So help me God.

(Signature) W. G. Prather
Box 436 Lyons Kans. (Address)

SUBSCRIBED AND SWORN TO before me this 21 day of April, 19 43
Mary Lannon Notary Public.

My commission expires Nov-30-1944

Well Log of Wilkey #1

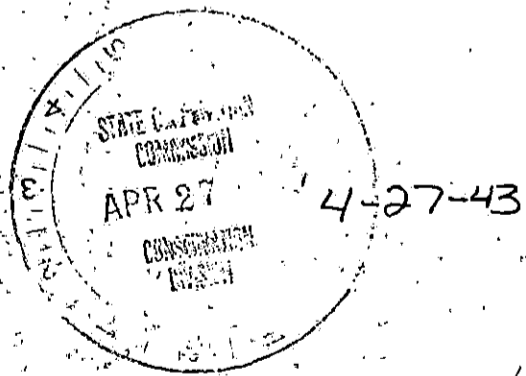
Date spudded: April 1, 1943
 Date set casing:
 Date completed: April 20, 1943

Sec. 34-223-8W
 Loc: Reno County,
 Kansas

Total depth: 4057

From	To	Formation	Remarks
0	90	Surface clay & sand	Run 315'-8 5/8" Csg
90	315	Red rock & shale	Used 200 sacks of cement
315	530	Shale & shells	
530	1230	Shale, shells & salt	
1230	1240	Shale & shells	
1240	1250	Lime	
1250	1370	Shale & shells	
1370	1455	Shale & Lime	
1455	1535	Shale & lime	
1535	1560	Sand	
1560	1630	Shale & lime	
1630	1815	Shale & shells	
1815	1830	Lime	
1830	2030	Shale & shells	
2030	2215	Shale	
2215	2465	Shale & shells	
2465	2595	Shale & lime shells	
2595	2715	Shale & lime	
2715	2765	Lime	
2765	2815	Lime	
2815	2885	Lime	
2885	2905	Lime	
2905	3085	Shale	
3085	3095	Lime	
3095	3170	Lime	
3170	3250	Lime	
3250	3315	Chert & lime	
3315	3365	Lime & Chert	
3365	3400	Lime & Chert	
3400	3470	Lime & shale	
3470	3520	Lime	
3520	3555	Shale & lime	
3555	3580	Shale & lime	
3580	3615	Shale	
3615	3645	Chat	
3645	3680	Chat	
3680	3690	Shale & lime	
3690	3715	Shale	
3715	3770	Shale	
3770	3835	Shale	
3835	3905	Shale	
3905	3935	Lime	
3935	3955	Shale	
3955	3975	Sand & shale	
3975	3990	Shale	
3990	4028	Shale & lime	
4028	4057	Lime	

PLUGGING
 FILE NO. 34-223-8W
 BOOK PAGE 71 LINE 5



Subscribed and sworn to before me this 24th day of April, 1943.

Colene Latta
 Notary Public

I hereby certify the foregoing to be a true and correct copy of the original driller's log on the Wilkey #1.

C. Gillespie

My Commission expires 10-18-45