

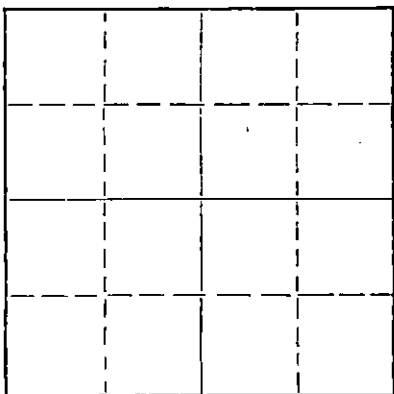
15-155-00391-0000

WELL PLUGGING RECORD

Give All Information Completely
Make Required Affidavit
Mail or Deliver Report to:
Conservation Division
State Corporation Commission
212 North Market, Insurance Bldg.
Wichita, Kansas

Reno County, Sec. 2 Twp. 23S Rge. 5W (E) (W)
Location as "NE/CNW/SW" or footage from lines C NW SE
Lease Owner Theodore I. Lehen
Lease Name Gagnebin Well No. 1
Office Address 905 Central Building, Wichita 2, Kansas
Character of Well (completed as Oil, Gas or Dry Hole) Dry Hole
Date well completed 10-24-62 19
Application for plugging filed 10-24-62 19
Application for plugging approved 10-24-62 19
Plugging commenced 10-24-62 19
Plugging completed 10-24-62 19
Reason for abandonment of well or producing formation Dry Hole

NORTH



Locate well correctly on above Section Plat

If a producing well is abandoned, date of last production 19
Was permission obtained from the Conservation Division or its agents before plugging was commenced? yes

Name of Conservation Agent who supervised plugging of this well Herman Justus, Nickerson, Kansas
Producing formation Depth to top Bottom Total Depth of Well 4004 Feet
Show depth and thickness of all water, oil and gas formations.

OIL, GAS OR WATER RECORDS

CASING RECORD

FORMATION	CONTENT	FROM	TO	SIZE	PUT IN	PULLED OUT
				8 5/8"	799.07	None

Describe in detail the manner in which the well was plugged, indicating where the mud fluid was placed and the method or methods used in introducing it into the hole. If cement or other plugs were used, state the character of same and depth placed, from feet to feet for each plug set.

Bottom plug set @ 160' Cemented with 1/4 sack of hulls and 20 sacks of cement.

Top plug set @ 40' Cemented with 1/4 sack of hulls and 20 sacks of cement.

RECEIVED
STATE CORPORATION COMMISSION

OCT 20 1962
10-29-62
CONSERVATION DIVISION
Wichita, Kansas

(If additional description is necessary, use BACK of this sheet)

Name of Plugging Contractor Lehen Drilling, Inc.
Address P. O. Box 486, Great Bend, Kansas

STATE OF KANSAS, COUNTY OF BARTON, ss.
Byron Johnson (employee of owner) or (owner or operator) of the above-described well, being first duly sworn on oath, says: That I have knowledge of the facts, statements, and matters herein contained and the log of the above-described well as filed and that the same are true and correct. So help me God.

(Signature) *Byron Johnson*
P. O. Box 486, Great Bend, Kansas
(Address)

SUBSCRIBED AND SWORN TO before me this 24th day of October, 1962

My commission expires April 1, 1963
Ulanda Nichols Notary Public.



DRILLER'S LOG


COMPANY: Theodore I. Leben
 CONTRACTOR: LEBEN DRILLING, INC.
 FARM: GAGNEBIN #1
 LOCATION: C NW SE Sec. 2-23S-5W
 RENO COUNTY, KANSAS
 COMMENCED: 10-8-62
 COMPLETED: 10-24-62

0	90	Sand, Clay & Sand
90	540	Shale & Shells
540	798	Salt
798	825	Anhydrite
825	1115	Shale & Lime
1115	1215	Shale & Shells
1215	1595	Lime
1595	2405	Shale & Shells
2405	2680	Lime & Shale
2680	2804	Shale
2804	3350	Lime
3350	3435	Lime & Shale
3435	3495	Shale & Lime
3495	3663	Lime
3663	3704	Lime & Chert
3704	3760	Lime & Shale
3760	3843	Shale
3843	3887	Hunton Lime
3887	3955	Lime
3955	3976	Shale & Lime
3976	4004	Sand
	<u>4004</u>	<u>Rotary Total Depth - D. & A.</u>

RECEIVED
 STATE CORPORATION COMMISSION
 OCT 29 1962
 CONSERVATION DIVISION
 Wichita, Kansas


Set 8 5/8" used surface casing @ 799.07' Cemented with 250 sacks ...
 2% Gel. 2% C.C. and 200 sacks of Sunset by Sun Oilwell Cementing.

I, Byron Johnson, do hereby certify that the above and foregoing is
 a true and correct copy of the log of the Gagnebin #1, located C NW
 SE of Section 2, Township 23 South, Range 5 West, Reno County, Kansas,
 as reflected by the files of Leben Drilling, Inc.


 Byron Johnson

STATE OF KANSAS)
) SS
 COUNTY OF BARTON)

Subscribed and sworn to before me, a Notary Public, in
 and for Barton County, Kansas, this 24th day of October, 1962.


 Ulanda Nichols, Notary Public

My Commission Expires:
 April 1, 1963