

STATE OF KANSAS
STATE CORPORATION COMMISSION

Give All Information Completely
Make Required Affidavit
Mail or Deliver Report to:
Conservation Division
State Corporation Commission
212 No. Market
Wichita, Kansas

WELL PLUGGING RECORD

Stafford County, Sec. 25 Twp. 24S Rge. 12 (E) W (W)

Location as "NE/CNW/SW" or footage from lines. SW SW NW

Lease Owner. Solar Oil Company

Lease Name. Newell Well No. 1

Office Address. 1117 Union National Bldg., Wichita, Kansas

Character of Well (completed as Oil, Gas or Dry Hole) D&A

Date well completed August 21, 19 69

Application for plugging filed August 21, 19 69

Application for plugging approved August 21, 19 69

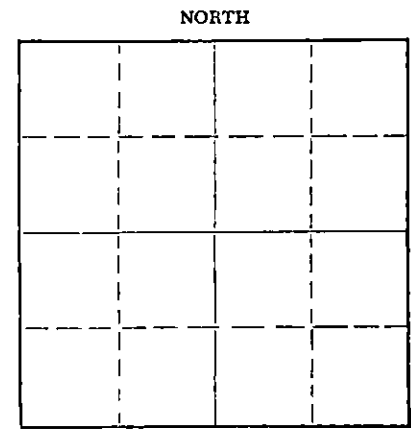
Plugging commenced August 21, 19 69

Plugging completed August 21, 19 69

Reason for abandonment of well or producing formation D&A

If a producing well is abandoned, date of last production 19

Was permission obtained from the Conservation Division or its agents before plugging was commenced? Yes



Locate well correctly on above Section Plat

Name of Conservation Agent who supervised plugging of this well Ralph Warren

Producing formation _____ Depth to top _____ Bottom _____ Total Depth of Well 392.4' Feet

Show depth and thickness of all water, oil and gas formations.

OIL, GAS OR WATER RECORDS

CASING RECORD

FORMATION	CONTENT	FROM	TO	SIZE	PUT IN	PULLED OUT
				8 5/8"	287.85'	-0-

Describe in detail the manner in which the well was plugged, indicating where the mud fluid was placed and the method or methods used in introducing it into the hole. If cement or other plugs were used, state the character of same and depth placed, from _____ feet to _____ feet for each plug set.

Plugged hole w/50 sx
@ 450', 25 sx @ 250',
10 sx @ 40', & 2 sx
in rat-hole.

RECEIVED
STATE CORPORATION COMMISSION
SEP 8 1969
CONSERVATION DIVISION
Wichita, Kansas

(If additional description is necessary, use BACK of this sheet)

Name of Plugging Contractor Red Tiger Drilling Company

Address 1720 Wichita Plaza, Wichita, Kansas 67202

STATE OF Kansas, COUNTY OF Sedgwick, ss.
Norman E. Klein (employee of owner) or (owner or operator) of the above-described well, being first duly sworn on oath, says: That I have knowledge of the facts, statements, and matters herein contained and the log of the above-described well as filed and that the same are true and correct. So help me God.

(Signature) Norman E. Klein

1720 Wichita Plaza, Wichita, Kansas 67202


(Address)

SUBSCRIBED AND SWORN TO before me this 26th day of August, 1969

Gloria Sawett

Notary Public.

My commission expires 10-25-72



DRILLERS LOG

No. 1 Newell

CASING RECORD: 8 5/8" @ 295!85' w/250 sx cement

COMPANY: Solar Oil Company

CONTRACTOR: Red Tiger Drilling Co.

COMMENCED: August 11, 1969

COMPLETED: August 21, 1969

TOTAL DEPTH: 3924'

DESCRIPTION: SW SW NW 25-24S-12W Stafford County, Kansas

ELEVATION:

<u>FORMATION</u>	<u>FROM</u>	<u>TO</u>	<u>REMARKS</u>
Surface Soil, Clay & Sand	0	124	
Shale & Red Bed	124	296	
Blue Shale & Red Bed	296	360	
Red Bed	360	638	
Anhydrite	638	658	
Shale & Shells	658	1524	
Lime & Shale	1524	1710	
Lime	1710	1865	
Lime & Shale	1865	3060	
Lime	3060	3770	
Lime & Shale	3770	3800	
Lime	3800	3838	
Lime & Shale, some Chert	3838	3921	
Viola	3921	3924	


RECEIVED
STATE CORPORATION COMMISSION
SEP 8 1969
CONSERVATION DIVISION
Wichita, Kansas

I certify that this is a true and correct copy of the above log to the best of my knowledge.

RED TIGER DRILLING COMPANY

Norman E. Klein
Norman E. Klein

Subscribed and sworn to before me this 26th day of August, 1969.



Gloria Fancett
Notary Public

My Commission Expires:

10-25-72