

STATE OF KANSAS
STATE CORPORATION COMMISSION

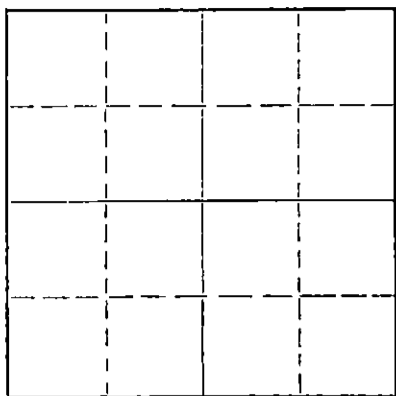
WELL PLUGGING RECORD

Give All Information Completely
Make Required Affidavit
Mail or Deliver Report to:
Conservation Division
State Corporation Commission
211 No. Broadway
Wichita, Kansas

Stafford County. Sec. 35 Twp. 24S Rge. (E) 12 (W)

Location as "NE/CNW%SW%" or footage from lines Ctr. SE SW
Lease Owner Stickle Drilling Company
Lease Name Jenkins "B" Well No. 1
Office Address 1100 Bitting Building, Wichita, Kansas
Character of Well (completed as Oil, Gas or Dry Hole) Dry Hole
Date well completed 5-13 19 66
Application for plugging filed - 19
Application for plugging approved - 19
Plugging commenced - 19
Plugging completed - 19
Reason for abandonment of well or producing formation Dry Hole

NORTH



Locate well correctly on above
Section Plat

If a producing well is abandoned, date of last production - 19
Was permission obtained from the Conservation Division or its agents before plugging was commenced? Yes

Name of Conservation Agent who supervised plugging of this well
Producing formation - Depth to top - Bottom - Total Depth of Well 4160 Feet
Show depth and thickness of all water, oil and gas formations.

OIL, GAS OR WATER RECORDS

CASING RECORD

FORMATION	CONTENT	FROM	TO	SIZE	PUT IN	PULLED OUT
Surface	Water			8-5/8"	209'	0

Describe in detail the manner in which the well was plugged, indicating where the mud fluid was placed and the method or methods used in introducing it into the hole. If cement or other plugs were used, state the character of same and depth placed, from feet to feet for each plug set.

Heavy rotary mud was placed from total depth to 200 feet.

A plug and 25 sacks of cement were placed at 200 feet.

Heavy rotary mud was then placed to 40 feet.

A plug was placed at 40 feet and the hole was filled with 10 sacks of cement.

RECEIVED
STATE CORPORATION COMMISSION
5-18-66
MAY 18 1966

CONSERVATION DIVISION
Wichita, Kansas

(If additional description is necessary, use BACK of this sheet)

Name of Plugging Contractor Stickle Drilling Company
Address 1100 Bitting Building

STATE OF KANSAS, COUNTY OF SEDGWICK, ss.
R. B. Parriott (employee of owner) or (owner or operator) of the above-described

well, being first duly sworn on oath, says: That I have knowledge of the facts, statements, and matters herein contained and the log of the above-described well as filed and that the same are true and correct. So help me God.

(Signature) R. B. Parriott
1100 Bitting Building, Wichita, Kansas
(Address) 67202

SUBSCRIBED AND SWORN TO before me this 17th day of May, 19 66

My commission expires 14 October 1967
Louise Goddard Notary Public.



STICKLE DRILLING COMPANY
WICHITA, KANSAS

20 May 1966
Wichita, Kansas

Drilling Contractor: Stickle Drilling Co.
Date Commenced: 2 May 1966
Date Completed: 13 May 1966

W. S. Jenkins "B" No. 1
C SE SW 35-24S-12W
Stafford County, Kansas


DRILLER'S LOG

Depth figures indicate base of formation:


Sand	40
Sand and Red Bed	210
Red Bed	835
Shale	1495
Shale and Lime	1785
Lime and Shale	2465
Shale and Chalk	2765
Shale	2796
Lime and Shale	2880
Shale and Shells	3145
Shale and Lime	3435
Sand	3540
Lime	3961
Lime and Chert	4084
Lime and Shale	4131
Arbuckle Lime	4160 RTD

RECEIVED
STATE COMMISSION
MAY 23 1966
CONSERVATION DIVISION
Wichita, Kansas

I, R. B. Parriott, hereby certify that to the best of my knowledge and belief, the above is a true and complete Driller's Log of the Stickle Drilling Company Jenkins "B" No. 1, C SE SW, Stafford County, Kansas.



R. B. Parriott


Louise Goddard

My Commission Expires 14 October 1967