

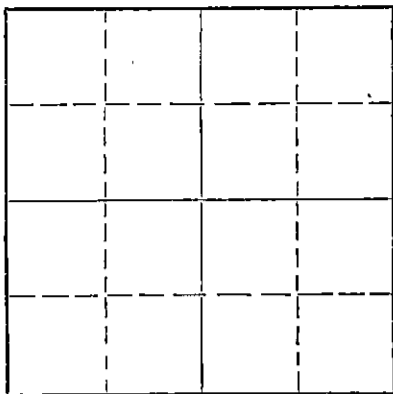
STATE OF KANSAS
STATE CORPORATION COMMISSION

Give All Information Completely
Make Required Affidavit
Mail or Deliver Report to:
Conservation Division
State Corporation Commission
800 Biting Building
Wichita, Kansas

WELL PLUGGING RECORD

Stafford County, Sec. 34 Twp. 24 Rge. 12 (E) W (W)
Location as "NE/CNW/SW" or footage from lines NW NE SW
Lease Owner H. & H. DRILLING COMPANY
Lease Name McMillan "C" Well No. 1
Office Address P. O. Box 54, Wichita, Kansas
Character of Well (completed as Oil, Gas or Dry Hole) Dry Hole
Date well completed 9-7 19 54
Application for plugging filed 9-7 19 54
Application for plugging approved _____ 19 _____
Plugging commenced 9-7 19 54
Plugging completed 9-7 19 54
Reason for abandonment of well or producing formation Dry Hole

NORTH



Locate well correctly on above
Section Plat

If a producing well is abandoned, date of last production _____ 19 _____
Was permission obtained from the Conservation Division or its agents before plugging was commenced? Yes

Name of Conservation Agent who supervised plugging of this well M. A. Rives
Producing formation _____ Depth to top _____ Bottom _____ Total Depth of Well 4150 feet
Show depth and thickness of all water, oil and gas formations.

OIL, GAS OR WATER RECORDS

CASING RECORD

FORMATION	CONTENT	FROM	TO	SIZE	PUT IN	PULLED OUT
				8-5/8	697'	0

Describe in detail the manner in which the well was plugged, indicating where the mud fluid was placed and the method or methods used in introducing it into the hole. If cement or other plugs were used, state the character of same and depth placed, from _____ feet to _____ feet for each plug set.

Bottom plug at 300'. Put gallon of hulls on top of plug and 20 sacks of cement. Filled up with mud to 35' from top. Put another plug and 10 sacks of cement on top of plug to ground level.

(If additional description is necessary, use BACK of this sheet)

Name of Plugging Contractor H & H Drilling Co.
Address P. O. Box 54, Wichita, Kansas



STATE OF Kansas, COUNTY OF Barton, ss.
W. C. Hager (employee of owner) or (owner or operator) of the above-described well, being first duly sworn on oath, says: That I have knowledge of the facts, statements, and matters herein contained and the log of the above-described well as filed and that the same are true and correct. So help me God.

(Signature) W. C. Hager
Great Bend, Kansas
(Address)

SUBSCRIBED AND SWORN to before me this 7 day of September, 19 54

J. J. Thomas
Notary Public.

My commission expires Dec. 11, 1954



CERTIFIED DRILLER'S LOG

COMPANY: H & H DRILLING COMPANY LEASE: McMILLAN C-1
CONTRACTOR: H & H DRILLING COMPANY LOCATION: NW NE SW
34-24-12W
COMMENCED: 8-12-54 Stafford County, Kansas
COMPLETED: 9-7-54 CASING RECORD:
697' of 8-5/8", cem. with 435 sacks
POTENTIAL: D&A

<u>FORMATION</u>	<u>DEPTH</u>
Sand & Shale	0 - 203
Red Bed, Sand & Shale	203 - 600
Red Bed	600 - 700
Red Bed & Shale	700 - 1050
Shale & Lime Shells	1050 - 1490
Shale & Lime	1490 - 1740
Lime	1740 - 2190
Lime & Shale	2190 - 2490
Shale	2490 - 2710
Shale & Lime	2710 - 3158
Lime	3158 - 3366
Lime & Shale	3366 - 3539
Lime	3539 - 3756
Lime & Shale	3756 - 3781
Lime	3781 - 3810
Lime & Shale	3810 - 3897
Shale & Chert	3897 - 4002
Chert	4002 - 4031
Lime & Shale	4031 - 4150
RTD	4150

I hereby certify that this is a true and correct copy of the above log to the best of my knowledge.

R. E. Hartman
R. E. HARTMAN

STATE OF KANSAS)
) SS
COUNTY OF SEDGWICK)

Subscribed and sworn to before me this 8th day of September, 1954.

Lella Preis
Notary Public

My Commission Expires: August 25, 1956

