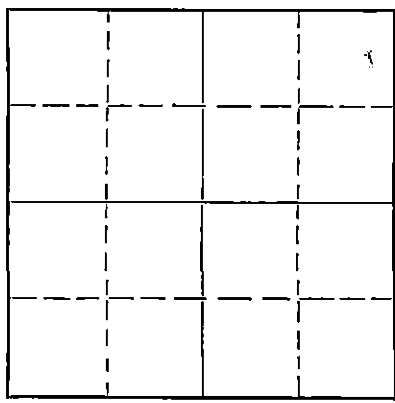


STATE OF KANSAS
STATE CORPORATION COMMISSION

WELL PLUGGING RECORD

Give All Information Completely
Make Required Affidavit
Mail or Deliver Report to:
Conservation Division
State Corporation Commission
800 Bitting Building
Wichita, Kansas

Stafford County. Sec. 2 Twp. 21 Rge. (E) 12 (W)
Location as "NE/CNW $\frac{1}{4}$ SW $\frac{1}{4}$ " or footage from lines SE SW SE $\frac{1}{4}$
Lease Owner M. B. Arner
Lease Name Wm. Hildebrand "B"
Office Address 710 Petroleum Building -- Wichita, Kansas
Character of Well (completed as Oil, Gas or Dry Hole) Oil
Date well completed Sept. 19 19 51
Application for plugging filed Sept. 17 19 51
Application for plugging approved Sept. 17 19 51
Plugging commenced Sept. 17 19 51
Plugging completed Sept. 21 19 51
Reason for abandonment of well or producing formation Well depleted



Locate well correctly on above
Section Plat

If a producing well is abandoned, date of last production Sept. 12 19 51
Was permission obtained from the Conservation Division or its agents before plugging was commenced? Yes


Name of Conservation Agent who supervised plugging of this well G. D. Stough
Producing formation Viola Depth to top 3796 Bottom 3826 Total Depth of Well 3826 Feet
Show depth and thickness of all water, oil and gas formations.

OIL, GAS OR WATER RECORDS CASING RECORD

Formation	Content	From	To	Size	Put In	Pulled Out
				8 5/8	198	None
				5 1/2	3797	2825

Describe in detail the manner in which the well was plugged, indicating where the mud fluid was placed and the method or methods used in introducing it into the hole. If cement or other plugs were used, state the character of same and depth placed, from feet to feet for each plug set.

Plugged back with crushed rock to 3790', dumped 5 sacks cement at 3790' with dump bailer, top of cement 3755 ft. Filled hole with mud to 200 ft. set rock bridge, dumped 15 sacks of cement, Top of cement 155 ft, filled with mud to 35 ft. dumped 10 sacks pf cement for cap.



(If additional description is necessary, use BACK of this sheet)


Correspondence regarding this well should be addressed to M. B. Arner
Address 710 Petroleum Bldg., Wichita, Kansas

STATE OF Kansas, COUNTY OF Sedgwick, ss.
L. C. Sporenberg (employee of owner) ~~or (owner or operator)~~ of the above-described well, being first duly sworn on oath, says: That I have knowledge of the facts, statements, and matters herein contained and the log of the above-described well as filed and that the same are true and correct. So help me God.

(Signature) *L. C. Sporenberg*
(Address)

SUBSCRIBED AND SWORN to before me this 8 day of November, 19 51.

My commission expires 9/17/55
Hazel Tuxton Notary Public.



B. & R. DRILLING, INC.
HILDEBRAND #2

Sec. 2 Twp. 24 Rge. 12
Stafford County, Kansas

Total Depth: 3798'
Comm: 8/12/49 Comp: 8/26/49

Top Lansing - K.C. 3434'
Top Viola Dolomite 3796'

Casing

8 5/8" Set @ 198'
5 1/2" Set @ 3797'

Cement

175 Sacks
75 Sacks

Formation:

Depth:

Shale	40
Sand	145
Shale	175
Shale & Shells	198
Red Bed & Shale	215
Sand & Shale	321
Red Bed & Shells	380
Shale	630
Anhydrite	655
Shale & Shells	1168
Shale & Salt	1385
Shale	1580
Lime (Hard)	1655
Anhydrite	1740
Lime	1170
Shale	1785
Lime	1790
Sandy Lime	1830
Sandy Lime Broken	2005
Lime	2095
Lime & Shale	2250
Shale & Lime Shells	2380
Lime & Shale	2595
Shale & Shells	2677
Shale	2760
Shale & Lime	2855
Shale Shells	2965
Lime	3295
Lime & Shale	3410
Lime	3477
Lime & Shale	3545
Lime	3637
Lime & Shale	3730
Lime	3766
Shale	3796
Viola Lime	3798

STATE OF KANSAS)
) SS
RUSSELL COUNTY)

RECEIVED
STATE CORPORATION COMMISSION
NOV 10 1951

I hereby certify that the above information is true and correct to the best of my knowledge.

Subscribed and sworn to before me this 30th day of August, 1949, /s/ Violet Keller

/s/ Clara Hummel
Notary Public

My commission expires: 6/17/50

PLUGGING
FILE SEC. 21 24 R 20
BOOK PAGE 111 19