

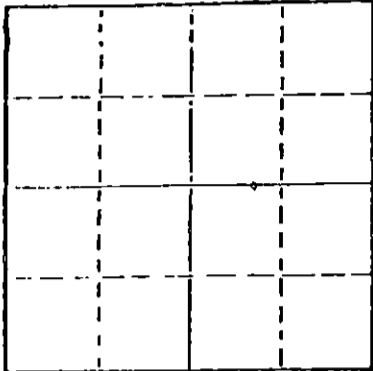
STATE OF KANSAS
STATE CORPORATION COMMISSION

WELL PLUGGING RECORD

Give All Information Completely
Make Required Affidavit
Mail or Deliver Report to
Conservation Division
State Corporation Comm.
245 North Water
Wichita, KS 67202

Stafford County, Sec. 2 Twp. 24S Rge. 12W E/W
Location as "NE/CNW $\frac{1}{2}$ SW $\frac{1}{2}$ " or footage from lines
NE NE NW

Lease Owner Graves Drilling Co., Inc.
Lease Name Sloan Well No. 1
Office Address 910 Union Center Building
Character of Well (Completed as Oil, Gas or Dry Hole) dry hole



Locate well correctly on above
Section Plat

Date Well completed 9-5-80 19
Application for plugging filed 9-5-80 19
Application for plugging approved 9-5-80 19
Plugging commenced 9-5-80 19
Plugging completed 9-5-80 19
Reason for abandonment of well or producing formation _____

If a producing well is abandoned, date of last production _____ 19

Was permission obtained from the Conservation Division or its agents before plugging was commenced? yes

Name of Conservation Agent who supervised plugging of this well Bill Owen
Producing formation _____ Depth to top _____ Bottom _____ Total Depth of Well 3950
Show depth and thickness of all water, oil and gas formations.

OIL, GAS OR WATER RECORDS


CASING RECORD

FORMATION	CONTENT	FROM	TO	SIZE	PUT IN	PULLED OUT
Surface		0	242	8 5/8	242	0

Describe in detail the manner in which the well was plugged, indicating where the mud fluid was placed and the method or methods used in introducing it into the hold. If cement or other plugs were used, state the character of same and depth placed, from _____ feet to _____ feet for each plug set.

50 Sx @ 540'
40 Sx @ 240'
10 Sx @ 40' w/bridge plug
10 Sx in rathole

Job complete @ 6:00 P.M. 9-5-80



(If additional description is necessary, use BACK of this sheet)

Name of Plugging Contractor Allied Cementing

STATE OF Kansas COUNTY OF Sedgwick, ss.
Timothy E. Brandt (employee of owner) or (owner or operator)
of the above-described well, being first duly sworn on oath, says: That I have knowledge of the facts, statements, and matters herein contained and the log of the above-described well as filed and that the same are true and correct. So help me God.

(Signature) [Signature]
1200 Douglas Building Wichita, Ks.
(Address)

SUBSCRIBED AND SWORN TO before me this 12th day of September, 1980

My commission expires 3/3/84

Debra L Heersche
Debra L Heersche Notary Public.



KANSAS DRILLERS LOG

API No. 15 _____ County _____ Number _____

S. 2 T. 24S. R. 12W E
W

Loc. NE NE NW
County Stafford

Operator
Graves Drilling Co., Inc.

Address
910 Union Center Building Wichita, Kansas

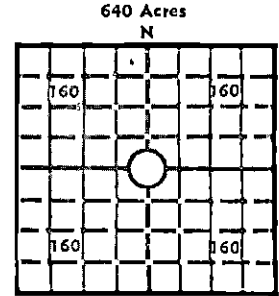
Well No. 1 Lease Name Sloan

Footage Location
330 feet from (N) (3/4 line) 2310 feet from (E) (W) line

Principal Contractor Brandt Drilling Co., Inc. Geologist Dick Linehan

Spud Date 8-29-80 Total Depth 3950 P.B.T.D.

Date Completed 9-5-80 Oil Purchaser



Locate well correctly
Elev.: Gr. 1846
DF 1848 KB 1850

CASING RECORD

Report of all strings set— surface, intermediate, production, etc.

Purpose of string	Size hole drilled	Size casing set (in O.D.)	Weight lbs/ft.	Setting depth	Type cement	Sacks	Type and percent additives
Surface	12 1/4"	8 5/8	24#	255	Common	225	2%gel, 3%CaCl

LINER RECORD

PERFORATION RECORD

Top, ft.	Bottom, ft.	Sacks cement	Shots per ft.	Size & type	Depth interval

TUBING RECORD

Size	Setting depth	Packer set at

ACID, FRACTURE, SHOT, CEMENT SQUEEZE RECORD

Amount and kind of material used	Depth interval treated

RECEIVED
STATE CORPORATION COMMISSION
OCT - 3 1980
CONSERVATION DIVISION
Wichita, Kansas

INITIAL PRODUCTION

Date of first production	Producing method (flowing, pumping, gas lift, etc.)				
RATE OF PRODUCTION PER 24 HOURS	Oil	Gas	Water	Gas-oil ratio	
	bbls.	MCF	bbls.	CFPB	
Disposition of gas (vented, used on lease or sold)			Producing interval (s)		

INSTRUCTIONS: As provided in KCC Rule 82-2-125, within 90 days after completion of a well, one completed copy of this Drillers Log shall be transmitted to the State Geological Survey of Kansas, 4150 Monroe Street, Wichita, Kansas 67209. Copies of this form are available from the Conservation Division, State Corporation Commission, 3830 So. Meridian (P.O. Box 17027), Wichita, Kansas 66217. Phone AC 316-522-2206. If confidential custody is desired, please note Rule 82-2-125. Drillers Logs will be on open file in the Oil and Gas Division, State Geological Survey of Kansas, Lawrence, Kansas 66044.

Operator Graves Drilling Co., Inc. DESIGNATE TYPE OF COMP.: OIL, GAS, DRY HOLE, SWDW, ETC.: dry hole

Well No. 1 Lease Name Sloan

S 2 T 24S R 12WE W Stafford County, Kansas

WELL LOG
 Show all important zones of porosity and contents thereof; cored intervals, and all drill-stem tests, including depth interval tested, cushion used, time tool open, flowing and shut-in pressures, and recoveries. SHOW GEOLOGICAL MARKERS, LOGS RUN, OR OTHER DESCRIPTIVE INFORMATION.

FORMATION DESCRIPTION, CONTENTS, ETC.	TOP	BOTTOM	NAME	DEPTH
Dirt & Sand	0	95		
Redrock	95	245		
Anhydrite	245	255		
Redbeds & shales	255	1151		
Lime & Shale	1151	2792		
Lime, shaley	2792	3040		
Lime & Shale	3040	3950		
RTD	3950			

USE ADDITIONAL SHEETS, IF NECESSARY, TO COMPLETE WELL RECORD.

Date Received _____
 Signature _____
 General Manager
 Title _____
 9-17-80
 Date _____