

WELL PLUGGING RECORD

Give All Information Completely
Make Required Affidavit
Mail or Deliver Report to:
Conservation Division
State Corporation Commission
212 No. Market
Wichita, Kansas

Stafford County. Sec. 5 Twp. 24S Rge. (E) 12 (W)

Location as "NE/CNW%SW%" or footage from lines NE SW NW

Lease Owner International Hydrocarbons, Inc.

Lease Name Tretbar Well No. 1

Office Address 4815 So. Harvard, Suite 444, Tulsa, Oklahoma 74135

Character of Well (completed as Oil, Gas or Dry Hole) Dry Hole

Date well completed June 19 19 69

Application for plugging filed June 20 19 69

Application for plugging approved 19

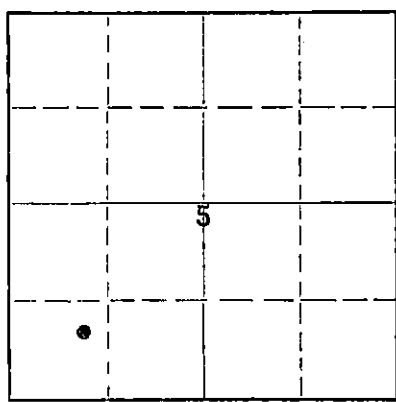
Plugging commenced June 19 19 69

Plugging completed same 19

Reason for abandonment of well or producing formation dry hole

If a producing well is abandoned, date of last production 19

Was permission obtained from the Conservation Division or its agents before plugging was commenced? yes



Locate well correctly on above Section Plat

Name of Conservation Agent who supervised plugging of this well Ralph Warren

Producing formation Depth to top Bottom Total Depth of Well 4100 Feet

Show depth and thickness of all water, oil and gas formations.

OIL, GAS OR WATER RECORDS

CASING RECORD

FORMATION	CONTENT	FROM	TO	SIZE	PUT IN	PULLED OUT

Describe in detail the manner in which the well was plugged, indicating where the mud fluid was placed and the method or methods used in introducing it into the hole. If cement or other plugs were used, state the character of same and depth placed, from feet to feet for each plug set.


Pushed wood plug to 450' and 50 sacks cement,
Mud to 240' and 25 sacks cement,
Mud to 40', 1/2 sack hulls, wood plug and 10 sacks cement.

RECEIVED
STATE CORPORATION COMMISSION
6-24-69
JUN 24 1969
CONSERVATION DIVISION
Wichita, Kansas

(If additional description is necessary, use BACK of this sheet)
Name of Plugging Contractor Company tools (Aspen Drilling Co.)
Address Great Bend, Kansas

STATE OF Kansas, COUNTY OF Barton, ss. William S. Schachle (employee of owner) or (owner or operator) of the above-described

well, being first duly sworn on oath, says: That I have knowledge of the facts, statements, and matters herein contained and the log of the above-described well as filed and that the same are true and correct. So help me God.



(Signature) William S. Schachle
William S. Schachle
P. O. Box 783, Great Bend, Kansas
(Address)

SUBSCRIBED AND SWORN TO before me this 20th day of June, 19 69

My commission expires April 18, 1972
Theora Holleman, Notary Public.

DRILLERS LOG

COMPANY: International Hydrocarbons, Inc.
CONTRACTOR: Aspen Drilling Co.
LEASE NAME: Tretbar #1
LOCATION: NE SW NW Sec. 5-T24S-R12W
Stafford County, Kansas
ELEVATION: 1885 KB
SURFACE CASING: 6 jts. (241') 8 5/8"
COMMENCED: June 10, 1969
COMPLETED: June 19, 1969
ROTARY TOTAL DEPTH: 4100'

<u>FORMATION</u>	<u>DEPTH</u>
Sand	135
Shale & Red Bed	249
Red Bed	702
Shale & Shells	960
Shale	1765
Lime & Shale	2420
Shale & Shells	2635
Shale & Lime	3070
Lime & Shale	3909
Chert	3962
Simpson	3992
Lime & Shale	4100

Ran 6 jts. (241') 8 5/8" casing set at 248' w/250 sacks. Cement circulated.

DST #1, 3479-3539'.

Ran electric log.

D & A

AFFIDAVIT


State of Kansas)
) ss:
County of Barton)

The undersigned, being duly sworn on oath, states that the above statement and log are a true and correct record and log of the well drilled at the location above described.

William S. Schachle
William S. Schachle, Affiant

Subscribed and sworn to before me this 20th day of June, 1969.

Theora Holleman
Theora Holleman, Notary Public



RECEIVED
STATE CORPORATION COMMISSION
JUN 24 1969
CONSERVATION DIVISION
Wichita, Kansas