

STATE OF KANSAS
STATE CORPORATION COMMISSION
CONSERVATION DIVISION
P. O. BOX 17027
WICHITA, KANSAS 67217

FORM CP-4

WELL PLUGGING RECORD

Pratt County, Sec. 29 Twp. 26s Rge. 13^w(E) (W)

Location as "NE/CNWSW" or footage from lines C SH NW 1/4

Lease Owner Wayne L. Kirkman, Oil and Gas Operations

Lease Name Williams Well No.

Office Address Box 18148, Wichita, Kansas 67201

Character of Well (completed as Oil, Gas or Dry Hole) Gas

Date well completed 19

Application for plugging filed July 1 19 75

Application for plugging approved July 1 19 75

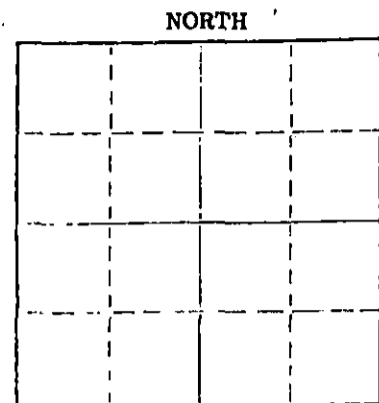
Plugging commenced July 1 19 75

Plugging completed July 3 19 75

Reason for abandonment of well or producing formation Dry Hole

If a producing well is abandoned, date of last production 19

Was permission obtained from the Conservation Division or its agents before plugging was commenced? yes



Locate well correctly on above Section Plat

Name of Conservation Agent who supervised plugging of this well Russ Biberstien

Producing formation Depth to top Bottom Total Depth of Well

Show depth and thickness of all water, oil and gas formations.

OIL, GAS OR WATER RECORDS

CASING RECORD

FORMATION	CONTENT	FROM	TO	SIZE	PUT IN	PULLED OUT
		2041	2049	8 5/8	609'	none
				5 1/2	2119'	1171'

Describe in detail the manner in which the well was plugged, indicating where the mud fluid was placed and the method or methods used in introducing it into the hole. If cement or other plugs were used, state the character of same and depth placed, from feet to feet for each plug set.

(BOTTOM HOLE PLUG)---Sand from Total Depth to 1900' and dump 5 sacks cement.

(TOP HOLE PLUG)---Bail hole down to 285' feet and build rock bridge from 285' to 250' and dump 4 yards of ready mix concrete.

(If additional description is necessary, use BACK of this sheet)

Name of Plugging Contractor Dunbar Drilling Inc.

Address 5252 N. Broadway Wichita, Kansas 67219

STATE OF Kansas COUNTY OF Sedgwick
W. P. Simmons (employee of owner) or (owner operator) of the above-described

well, being first duly sworn on oath, says: That I have knowledge of the facts, statements, and matters herein contained and the log of the above-described well as filed and that the same are true and correct. So help me God.

(Signature) W. P. Simmons

5252 N. Broadway Wichita, Kansas 67219 (Address)

SUBSCRIBED AND SWORN to before me this 24 day of July 19 75

My commission expires Nov. 19, 1977 Francis J. Simmons Notary Public.

RECEIVED
STATE CORPORATION COMMISSION
7-29-75
JUL 29 1975
CONSERVATION DIVISION
Wichita, Kansas

DRILLERS LOG

WILLIAMS UNIT

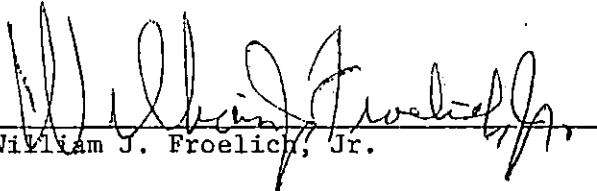
CASING RECORD: OPERATOR: Wayne L. Kirkman DESCRIPTION:
8 5/8" set at 609' w/250 sack Cement CONTRACTOR: Search Drilling Co. C S/2
Sec. 29-26S-13W
TOTAL DEPTH: COMMENCED: August 5, 1974 Pratt County,
Kansas
3780' COMPLETED: August 14, 1974

<u>FORMATION</u>	<u>FROM</u>	<u>TO</u>	<u>REMARKS</u>
Sand	0	190	
Sand and Shale	190	548	
Shale	548	609	
Shale	609	746	
Shale	746	1510	
Shale	1510	1790	
Lime and Shale	1790	1960	
Shale and Lime	1960	2060	
Lime and Shale	2060	2150	
Lime and Shale	2150	2172	
Shale and Lime	2172	2345	
Shale and Lime	2345	2528	
Shale and Lime	2528	2690	
Lime and Shale	2690	2835	
Lime and Shale	2835	2980	
Lime	2980	3099	
Lime and Shale	3099	3198	
Lime	3198	3315	5 1/2" set at 2119'
Lime and Shale	3315	3428	Cemented with 75 sack
Lime	3428	3431	cement preceded with
Lime	3431	3580	25 barrels salt flush.
Lime	3580	3698	Plug down at 6:00 PM
R.T.D. Lime and Shale	3698	3780	


RECEIVED
STATE CORPORATE COMMISSION
7-3-75
JUL 3 1975
CONSERVATION DIVISION

I certify that this is a true and correct copy of the above log to the best of my knowledge.

SEARCH DRILLING COMPANY


William J. Froelich, Jr.

Subscribed and sworn to before me this 15th. day of August, 1974


Maxine Dressen

