

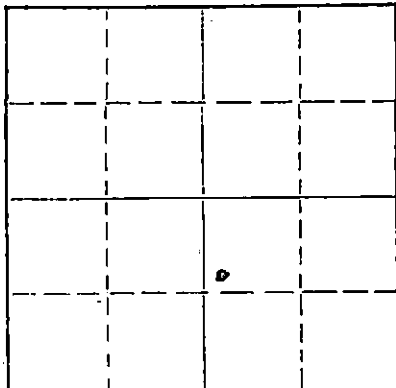
STATE OF KANSAS
STATE CORPORATION COMMISSION

Form CP-4

WELL PLUGGING RECORD

Give All Information Completely
Make Required Affidavit
Mail or Deliver Report to:
Conservation Division
State Corporation Commission
212 No. Market
Wichita, Kansas 67202

NORTH



Locate well correctly on above
Section Plat

Pratt County. Sec. 7 Twp. 26 Rge. 13 (E) W (W)
Location as "NE/CNWxSWx" or footage from lines SW NW SE
Lease Owner National Oil Company, Inc.
Lease Name Frisbie Well No. 1
Office Address 200 West Douglas, Suite 550, Wichita, Kansas 67202
Character of Well (completed as Oil, Gas or Dry Hole) Dry Hole
Date well completed 1-28 1972
Application for plugging filed 1-28 1972
Application for plugging approved 1-28 1972
Plugging commenced 1-28 1972
Plugging completed 1-28 1972
Reason for abandonment of well or producing formation Dry Hole

If a producing well is abandoned, date of last production 19

Was permission obtained from the Conservation Division or its agents before plugging was commenced? Yes

Name of Conservation Agent who supervised plugging of this well Russ Beberstein

Producing formation Depth to top Bottom Total Depth of Well Feet

Show depth and thickness of all water, oil and gas formations.

OIL, GAS OR WATER RECORDS

CASING RECORD

FORMATION	CONTENT	FROM	TO	SIZE	PUT IN	PULLED OUT
Surface pipe		-0-	331'	10 3/4"	331	None

Describe in detail the manner in which the well was plugged, indicating where the mud fluid was placed and the method or methods used in introducing it into the hole. If cement or other plugs were used, state the character of same and depth placed, from feet to feet for each plug set.

Filled hole with heavy mud using pump truck
#1 plug set @ 300' with 50 sks. cement.
#2 plug set @ 40' with 20 sks. cement.
#3 plug set in rat hole with 2 sks. cement.

RECEIVED
STATE CORPORATION COMMISSION
FEB 4 1972
CONSERVATION DIVISION
Wichita, Kansas
2-4-72

(If additional description is necessary, use BACK of this sheet)

Name of Plugging Contractor Sweetman Drilling, Inc.

Address Box 645, Great Bend, Kansas 67530

STATE OF Kansas, COUNTY OF Barton, ss.

Gary L. Hawk (employee of owner) or (owner or operator) of the above-described

well, being first duly sworn on oath, says: That I have knowledge of the facts, statements, and matters herein contained and the log of the above-described well as filed and that the same are true and correct. So help me God.


(Signature) Gary L. Hawk
Box 645, Great Bend, Kansas 67530
(Address)

SUBSCRIBED AND SWORN to before me this 2nd day of February, 1972

My commission expires

7-10-73

Mary Ann Schwamborn
Notary Public.



WELL LOG
Frisbie #1
SW NW SE 7-26S-13W
Pratt County, Kansas

Name of Operator: National Oil Company, Inc.
200 West Douglas- Suite 550
Wichita, Kansas 67202

Date Completed: January 28, 1972


<u>FROM</u>	<u>TO</u>	
0	200	Sand
200	714	Shale and red bed
714	3785	Shale : lime
3785	4475	Lime
4475		Total Depth

RECEIVED
STATE CORPORATION COMMISSION
FEB 4 1972
CONSERVATION DIVISION
Wichita, Kansas

STATE OF KANSAS

COUNTY OF BARTON ss

Gary L. Hawk, Secretary of Sweetman Drilling, Inc., being first duly sworn on oath says: That I have knowledge of the facts, statements and matters herein contained and the log of the above described well as filed and that the same are true and correct.



Gary L. Hawk

Subscribed and sworn before me this 2nd day of February, 1972.



Notary Public Barton County

My Commission Expires 7-10-73

