

STATE OF KANSAS
STATE CORPORATION COMMISSION

WELL PLUGGING RECORD

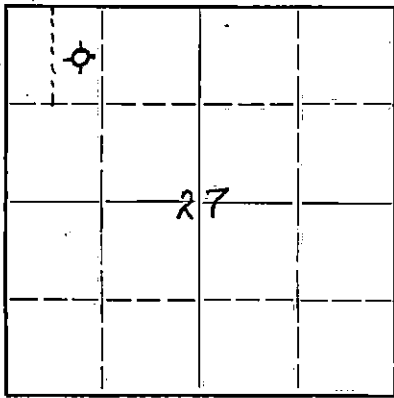
OR
FORMATION PLUGGING RECORD

Strike out upper line
when reporting plug-
ging of formations.

Give All Information Completely
Make Required Affidavit
Mail or Deliver Report to:
Conservation Division
State Corporation Commission
800 Bitting Building
Wichita, Kansas

Stafford County Sec. 27 Twp. 24S Rge. 11W (E) (W)

Location as "NE $\frac{1}{4}$ NW $\frac{1}{4}$ SW $\frac{1}{4}$ " or footage from lines C. E. $\frac{1}{2}$ NW $\frac{1}{4}$ NW $\frac{1}{4}$
Lease Owner, Plains Exploration Company
Lease Name, Ray McComb Well No. 1
Office Address, 523 University Bldg, Denver Colorado
Character of Well (completed as Oil, Gas or Dry Hole) Dry Hole
Date well completed, April 14th, 1943 1943
Application for plugging filed, April 14th 19 43
Application for plugging approved, April 14th 19 43
Plugging commenced, April 14th 19 43
Plugging completed, April 15th 19 43
Reason for abandonment of well or producing formation, dry hole
If a producing well is abandoned, date of last production, 19
Was permission obtained from the Conservation Division or its agents before plugging was commenced? yes



Locate well correctly on above
Section Plat

Name of Conservation Agent who supervised plugging of this well, C.F. Alexander
Producing formation, Depth to top, Bottom, Total Depth of Well, Feet
Show depth and thickness of all water, oil and gas formations.



OIL, GAS OR WATER RECORDS

CASING RECORD

Formation	Content	From	To	Size	Put In	Pulled Out

Describe in detail the manner in which the well was plugged, indicating where the mud fluid was placed and the method or methods used in introducing it into the hold. If cement or other plugs were used, state the character of same and depth placed, from _____ feet to _____ feet for each plug set.

Heavy mud was pumped into the well from its total depth of 3891 feet to the bottom of the 8-5/8 inch surface pipe at 255 feet, hole was bridged at 255 feet and 15 sacks of cement were pumped into the hole to cement it to 210 feet, mud was then pumped into the hole to 26 feet and hole bridged and 15 sacks of cement were pumped into the hole to cement it back to 5 feet, or bottom of the cellar.



(If additional description is necessary, use BACK of this sheet)

Correspondence regarding this well should be addressed to, Plains Exploration Company,
Address, 523 University Bldg. Denver Colorado

STATE OF Kansas, COUNTY OF Stafford, ss.
Russell H. Volk, President, Plains Exp. Co., (employee of owner) or (owner or operator) of the above-described well, being first duly sworn on oath, says: That I have knowledge of the facts, statements, and matters herein contained and the log of the above-described well as filed and that the same are true and correct. So help me God.

(Signature) *Russell H. Volk*
523 University Bldg., Denver Colorado
(Address)

Subscribed and Sworn to before me this 16th day of APRIL, 19 43
August 4th, 1946
My commission expires



[Signature]
Notary Public.

