

STATE OF KANSAS
STATE CORPORATION COMMISSION

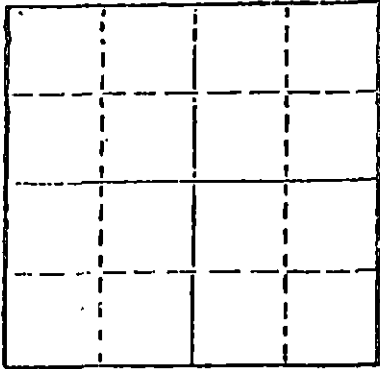
WELL PLUGGING RECORD

Give All Information Completely
Make Required Affidavit
Mail or Deliver Report to
Conservation Division
State Corporation Comm.
245 North Water
Wichita, KS 67202

Pratt County, Sec. 7 Twp. 26S Rge. 13W E/W
Location as "NE/CNW $\frac{1}{4}$ SW $\frac{1}{4}$ " or footage from lines
NW NE SW

Lease Owner F & M OIL CO., INC.
Lease Name #1 Toland Well No. 1
Office Address 422 Union Center, Wichita, Kansas 67202
Character of Well (Completed as Oil, Gas or Dry Hole)
Dry Hole

Date Well completed September 30, 1980
Application for plugging filed September 30, 1980
Application for plugging approved September 30, 1980
Plugging commenced September 30, 1980
Plugging completed September 30, 1980
Reason for abandonment of well or producing formation
Dry



Locate well correctly on above
Section Plot

If a producing well is abandoned, date of last production
19

Was permission obtained from the Conservation Division or
its agents before plugging was commenced? Yes

Name of Conservation Agent who supervised plugging of this well Wm. T. Owen
Producing formation Depth to top Bottom Total Depth of Well

Show depth and thickness of all water, oil and gas formations.


OIL, GAS OR WATER RECORDS

CASING RECORD

FORMATION	CONTENT	FROM	TO	SIZE	PUT IN	PULLED Out

Describe in detail the manner in which the well was plugged, indicating where the mud fluid
was placed and the method or methods used in introducing it into the hold. If cement or other
plugs were used, state the character of same and depth placed, from feet to
feet for each plug set.

Set 1st Plug at 600' with 50 sacks.
Set 2nd Plug at 360' with 40 sacks.
Set 3rd Plug at 40' with 10 sacks.
10 sacks in the rat hole.



(If additional description is necessary, use BACK of this sheet)

Name of Plugging Contractor

STATE OF Kansas COUNTY OF Sedgwick
R. D. Messinger (employee of owner) or owner or operator
of the above-described well, being first duly sworn on oath, says: That I have knowledge of
the facts, statements, and matters herein contained and the log of the above-described well
as filed and that the same are true and correct. So help me God.

(Signature) R. D. Messinger
422 Union Center, Wichita, Kansas 67202
(Address)

SUBSCRIBED AND SWORN TO before me this 1st day of October, 1980

Cynthia L. Romey
Cynthia L. Romey Notary Public.

My commission expires 6-2-82


CONTRACTOR'S WELL LOG

OPERATOR: F & M OIL CO., INC.
CONTRACTOR: Union Drilling Co., Inc.
LEASE NAME: #1 Toland
LOCATION: NW NE SW Section 7-26S-13W
Pratt County, Kansas
COMMENCED: September 17, 1980
COMPLETED: September 30, 1980

0	1571	Redbed & shale	Set 8-5/8" at 357'
1571	2141	Shale	With 225 sacks 2% gel., 3% Ca. Cl.
2141	4270	Lime & shale	
4270	4392	Lime	
4392		TD	

We certify that the above foregoing is a true and correct copy of the log on the #1 Toland, NW NE SW Section 7-26S-13W, Pratt County, Kansas.

Union Drilling Co., Inc.


R. D. Messinger

STATE OF KANSAS)
) SS
COUNTY OF SEDGWICK)

Subscribed and sworn to before me, a Notary Public, in and for the aforesaid County and State as of this 1st day of October, 1980.

My appointment expires:

6-2-82


Cynthia L. Romey Notary Public

RECEIVED
STATE CORPORATION COMMISSION
OCT - 6 1980
CONSERVATION DIVISION
Wichita, Kansas