

STATE OF KANSAS  
STATE CORPORATION COMMISSION  
200 Colorado Derby Building  
Wichita, Kansas 67202

WELL PLUGGING RECORD  
K.A.R.-82-3-117

API NUMBER 15 - 151- 21,890

LEASE NAME Fincham

WELL NUMBER 1-6

6270 Ft. from S Section Line

4950 Ft. from E Section Line

SEC. 6 TWP. 26 SRGE. 13 (X) or (W)

COUNTY Pratt

Date Well Completed 7-8-88

Plugging Commenced 7-8-88

Plugging Completed 7-8-88

TYPE OR PRINT  
NOTICE: Fill out completely  
and return to Cons. Div.  
office within 30 days.

LEASE OPERATOR Dunne Oil Company

ADDRESS 100 S. Main, #520, Wichita, KS 67202

PHONE# (316) 267-3448 OPERATORS LICENSE NO. 4197 -5929

Character of Well Dry D & A

(Oil, Gas, D&A, SWD, Input, Water Supply Well)

The plugging proposal was approved on July 5, 1988 (date)

by Dan Goodrow (KCC District Agent's Name).

Is ACO-1 filed? Will be by Operator If not, is well log attached? Yes

Producing Formation \_\_\_\_\_ Depth to Top \_\_\_\_\_ Bottom \_\_\_\_\_ T.D. 4500'

Show depth and thickness of all water, oil and gas formations.

OIL, GAS OR WATER RECORDS

CASING RECORD

Formation	Content	From	To	Size	Put In	Pulled out

Describe in detail the manner in which the well was plugged, indicating where the mud fluid was placed and the method or methods used in introducing it into the hole. If cement or other plugs were used, state the character of same and depth placed, from feet to feet each set.

1st plug set @ 4420' w/30 sacks cement thru drill pipe

2nd plug set @ 900' w/50 sacks cement thru drill pipe

3rd plug set @ 350' w/40 sacks cement thru drill pipe 4th plug @ 40' w/10 sacks cement

15 sacks cement in rat hole. Filled up water well w/cement.

(If additional description is necessary, use BACK of this form.)

Name of Plugging Contractor Duke Drilling Company, Inc.

Address 620 Hubbard, Great Bend, KS 67530

STATE OF Kansas COUNTY OF Barton, ss.

Leonard Williamson (Employee of Operator or (Operator) of

above-described well, being first duly sworn on oath, says: That I have read the facts, statements, and matters herein contained and the log of the above-described well, as filed that the same are true and correct, so help me God.

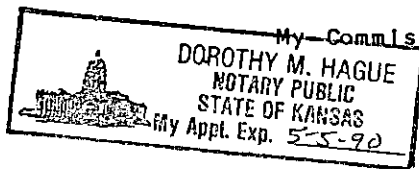
(Signature) Leonard Williamson

(Address) 620 Hubbard, Great Bend, KS 67530

SUBSCRIBED AND SWORN TO before me this 11 day of July, 19 88

Klaudia M. Logue  
Notary Public

My Commission Expires: 5-5-90



RECEIVED 5929  
STATE CORPORATION COMMISSION  
7-13-88  
JUL 13 1988

DRILLERS' WELL LOG

DATE COMMENCED: June 30, 1988

DATE COMPLETED: July 8, 1988

Dunne Oil Company  
Fincham 1-6  
NW/4 of Sec. 6-26S-13W  
Pratt County, KS

Elevation: 1973 K.B.

0 - 210' Surface Soil, Clay, Sand  
210 - 878' Red Bed, Shale  
878 - 904' Anhydrite  
904 - 1700' Shale  
1700 - 3158' Lime, Shale  
3158 - 3238' Shale, Lime  
3238 - 3596' Lime, Shale  
3596 - 3601' Shale  
3601 - 3612' Lime, Shale  
3612 - 3636' Lime  
3636 - 3756' Shale  
3756 - 3790' Lime, Shale  
3790 - 4090' Lime  
4090 - 4254' Shale, Lime, Conflomerate  
4254 - 4320' Shale  
4320 - 4384' Chert  
4384 - 4390' SHale  
4390 - 4431' Sand, Lime  
4431 - 4500' Dalomite  
4500' RTD

Surface Pipe: Set  
8 5/8", 20# pipe at  
339' w/190 sacks of  
60/40 Pozmix, 2% gel,  
3% C.C.

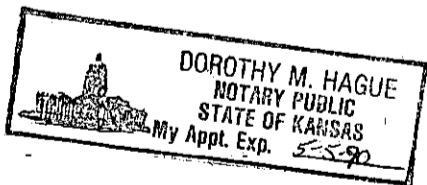
A F F I D A V I T

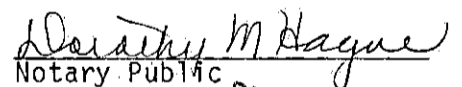
STATE OF KANSAS  
COUNTY OF BARTON) ss

LEONARD WILLIAMSON of lawful age, does swear and state that the facts and statements herein are true and correct to the best of his knowledge.

  
Leonard Williamson

SUBSCRIBED AND SWORN to before me this 11 day of July, 1988.



  
Notary Public RECEIVED  
STATE CORPORATION COMMISSION

JUL 13 1988

CONSERVATION DIVISION  
Wichita, Kansas