

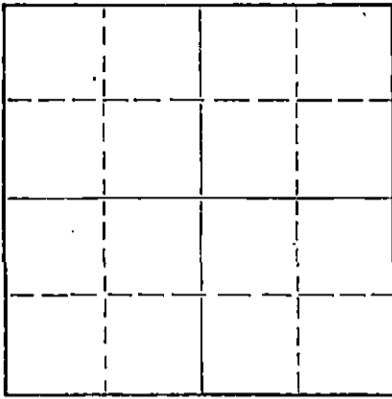
STATE OF KANSAS  
STATE CORPORATION COMMISSION

Give All Information Completely  
Make Required Affidavit

Mail or Deliver Report to:  
Conservation Division  
State Corporation Commission  
800 Bittling Building  
Wichita, Kansas

WELL PLUGGING RECORD

NORTH



Locate well correctly on above  
Section Plat

Pratt County, Sec. 6 Twp. 26S Rge. 13W(E) (W)  
Location as "NE/CNW/SW" or footage from lines C-NE-NE-SW  
Lease Owner Sunray Mid-Continent Oil Co.  
Lease Name C. H. Henderson Well No. 1  
Office Address Box # 195, Great Bend, Kansas  
Character of Well (completed as Oil, Gas or Dry Hole) Dry Hole  
Date well completed 10-18-55 19  
Application for plugging filed 11-4-55 19  
Application for plugging approved 11-5-55 19  
Plugging commenced 11-8-55 19  
Plugging completed 11-11-55 19  
Reason for abandonment of well or producing formation Dry Hole

If a producing well is abandoned, date of last production No Production 19  
Was permission obtained from the Conservation Division or its agents before plugging was commenced? Yes

Name of Conservation Agent who supervised plugging of this well M. A. Rivas  
Producing formation Kansas City Lime Depth to top 3776 Bottom 4087 Total Depth of Well 4120 Feet  
Show depth and thickness of all water, oil and gas formations.

OIL, GAS OR WATER RECORDS

CASING RECORD

FORMATION	CONTENT	FROM	TO	SIZE	PUT IN	PULLED OUT
Kansas City	Water	3776	4087	8 5/8	583'	0
				5 1/2	4120'	3291'

Describe in detail the manner in which the well was plugged, indicating where the mud fluid was placed and the method or methods used in introducing it into the hole. If cement or other plugs were used, state the character of same and depth placed, from \_\_\_\_\_ feet to \_\_\_\_\_ feet for each plug set.

Filled the hole with sand from 3855' to 3790' and ran 5 sacks of cement. Pulled casing up to 1500' and circulated hole with 25 sacks of Aquagel mud. Bailed mud to 300' set a 10' rock bridge and ran 20 sacks of cement at 290'. Mudded the hole to 35', set a 10' rock bridge and ran 10 sacks of cement on top. Plugging completed

(If additional description is necessary, use BACK of this sheet)

Name of Plugging Contractor West Supply Co., Inc.  
Address Chase, Kansas



STATE OF KANSAS, COUNTY OF BARTON, ss.  
Norman E. Montgomery (employee of owner) or (owner or operator) of the above-described well, being first duly sworn on oath, says: That I have knowledge of the facts, statements, and matters herein contained and the log of the above-described well as filed and that the same are true and correct. So help me God.

(Signature) Norman E. Montgomery  
Box # 195, Great Bend, Kansas (Address)

SUBSCRIBED AND SWORN TO before me this 8th day of December, 1955

My commission expires Dec 24, 1956

Notary Public.



Sunray Mid-Continent Oil Company  
Tulsa, Oklahoma

Tulsa, Oklahoma  
October 12, 1955

CONTRACTOR: Stickle Drilling Company  
Drilling Commenced: September 26, 1955  
Drilling Completed: October 8, 1955

Henderson #1 S/2 NW/4 &  
N/2 of N/2 of SW/4 Sec. 6  
26S-13W, Frisbie Field,  
Pratt County, Kansas.

DRILLERS LOG

Sand & Shale	0-255
Shale Red Bed & Sand Streaks	255-385
Red Bed & Shale	385-495
Sand	495-525
Shale & Shells	525-585
Red Bed & Shale	585-775
Red Bed Shale & Shells	775-850
Anhydrite	850-880
Red Bed Shale & Shells	880-1500
Shale & Shells	1500-1785
Lime & Shale	1785-1885
Broken Lime	1885-2065
Lime & Shale	2065-2500
Shale & Lime	2500-2860
Lime & Shale	2860-3150
Shale & Lime	3150-3315
Lime & Shale	3315-3685
Shale & Lime	3685-3798
Lime & Shale	3798-3859
Lime	3859-4110
Lime & Shale	4110-4120 ED

I, Frank E. Stickle hereby certify the above to be a complete  
Drillers Log of Sunray Mid-Continent Oil Company's Henderson #1  
S/2 NW/4 & N/2 of N/2 of SW/4 Sec. 6-26S-13W, Pratt County,  
Kansas.

Lillian T. Bonham

Notary Public

February 13, 1956

My Commission Expires

Frank E. Stickle  
Frank E. Stickle

12-9-55

