

API NUMBER KA15-151-10733-
 LEASE NAME F. Smith 0000
 WELL NUMBER 5

TYPE OR PRINT
 NOTICE: Fill out completely
 and return to Cons. Div.
 office within 30 days.

2310 Ft. from S Section Line
1650 Ft. from E Section Line
 SEC. 6 TWP. 26 RGE. 13 (E) or (W)
 COUNTY Pratt
 Date Well Completed 11-7-55
 Plugging Commenced 10-17-00
 Plugging Completed 10-19-00

LEASE OPERATOR Range Oil Company Inc.
 ADDRESS 125 N. Market #1120, Wichita, KS 67202
 PHONE (316) 265-6231 OPERATORS LICENSE NO. 5120
 Character of Well Oil
 (Oil, Gas, O&A, SWD, Input, Water Supply Well)

The plugging proposal was approved on _____ (date)
 by _____ (KCC District Agent's Name).

Is ACO-1 filed? No If not, is well log attached? Yes

Producing Formation LKC Depth to Top 3746 Bottom 4055 T.O. 4078

Show depth and thickness of all water, oil and gas formations..

OIL, GAS OR WATER RECORDS

CASING RECORD

Formation	Content	From	To	Size	Put In	Pulled out
				10 3/4"	599'	none
				7"	4077'	1860'

RECEIVED
 STATE CORPORATION COMMISSION
 10-26-00
 OCT 26 2000
 CONSERVATION DIVISION
 Wichita, Kansas

Describe in detail the manner in which the well was plugged, indicating where the mud fluid was placed and the method or methods used in introducing it into the hole. If cement or other plug were used, state the character of same and depth placed, from _____ feet to _____ feet each set
Sanded bottom. Sand at 3,719'. Bailed 6 sacks of Portland. pulled slips shot 3,620'. worked pipe 6 1/2" gain. worked pipe. shot 2,205'. 3" gain. shot 1,860'. Worked free. pulled to 750'. pumped 20 gal 50 sacks, pulled to 630'. pumped 70 sacks, pulled to 40'. pumped 20 sacks. laid last joint down.

Name of Plugging Contractor Quality Well Service License No. 31925
 Address 415 East Main Street, Sterling, KS. 67579

NAME OF PARTY RESPONSIBLE FOR PLUGGING FEES: Range Oil Company, Inc.
 STATE OF Kansas COUNTY OF Sedgwick, ss.


John M. Washburn (Employee of Operator) or (Operator) of above-described well, being first duly sworn on oath, says: That I have knowledge of the facts statements, and matters herein contained and the log of the above-described well as filed the same are true and correct, so help me God.

(Signature) John M. Washburn

(Address) 125 N. Market, Suite 1120 Wichita, KS 67202

SUBSCRIBED AND SWORN TO before me this 25th day of OCTOBER, 2000

David T. Jervis
 Notary Public



My Commission Expires: 8-4-2004

USE ONLY ONE SIDE OF EACH FORM


WELL LOG BUREAU—KANSAS GEOLOGICAL SOCIETY
503 East Murdock, Wichita, Kansas

Company- THE TEXAS COMPANY
Farm- Fred Smith No. 5

SEC. 6 T. 26 R. 13W
NE NW SE

Total Depth. 4078 PBD 4041
Comm. 10-21-55 Comp. 11-6-55
Shot or Treated.
Contractor. Stickle Drilling Co.
Issued. 12-24-55

County Pratt
KANSAS



CASING:
10 3/4 @ 599' w/ 500 sx cmt.
7 in. @ 4077' w/ 225 sx cmt.

Elevation. 1953 DF

Production Flow 439.92 BOPD

Figures indicate Bottom of Formations.

sandy red bed & shale	345
shale & shells	840
anhydrite	880
shale & shells	1675
shale	1800
lime & shale	2550
shale	2935
lime & shale	3570
lime	3675
lime & shale	3765
lime	4078 ← -2123
Total Depth	
Plugged back to	4041
TOPS:	
Topeka	3211
Heehner	3561
Brown lime	3720
Lansing	3745 ← -1790

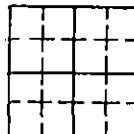
TEXAS COMPANY #5 FRED SMITH 6-26-13W NE NW SE
Contr. STICKLE DRILLING PRATT County
E. 1955 RB Comm. 10-21-55 Comp. 11-11-55 IP 440 BOPD

Tops	Depth	Datum
TOP	3211	-1256
HEEB	3561	-1606
BR LM	3720	-1765
LANS	3745	-1790
TD	4078	-2123

Casing
10" 599
7" 4077

DST 3943-53/1 HR, 15'
MUD, 10' OCM, BHP 365#
PERF 3883-94: ACTD 2000

FRISBIE POOL



INDEPENDENT OIL & GAS SERVICE
WICHITA, KANSAS

RECEIVED
STATE CORPORATION COMMISSION

OCT 26 2000

CONSERVATION DIVISION
Wichita, Kansas