

STATE OF KANSAS
STATE CORPORATION COMMISSION

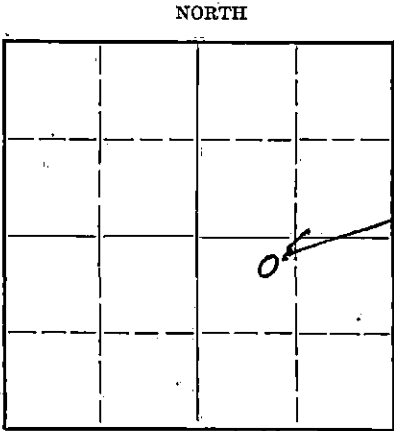
WELL PLUGGING RECORD

OR
FORMATION PLUGGING RECORD

Strike out upper line
when reporting plug-
ging off formations.

Give All Information Completely
Make Required Affidavit
Mail or Deliver Report to:
Conservation Division
State Corporation Commission
800 Bittling Building
Wichita, Kansas

Pratt County, Sec. 36 Twp. 29 Rge. (E) 15 (W)



Locate well correctly on above
Section Flat

Location as "NE 1/4 NW 1/4 SW 1/4" or footage from lines
Lease Owner Helmerich & Payne, Inc.
Lease Name Strait Well No. 1
Office Address Tulsa, Oklahoma
Character of Well (completed as Oil, Gas or Dry Hole) Dry
Date well completed 12-20-1942
Application for plugging filed 12-20-1942
Application for plugging approved 12-20-1942
Plugging commenced 12-20-1942
Plugging completed 12-20-1942
Reason for abandonment of well or producing formation Dry Hole

If a producing well is abandoned, date of last production 19...
Was permission obtained from the Conservation Division or its agents before plugging was com-
menced? Yes

Name of Conservation Agent who supervised plugging of this well C. T. Alexander
Producing formation Depth to top Bottom Total Depth of Well 4732 Feet
Show depth and thickness of all water, oil and gas formations.


OIL, GAS OR WATER RECORDS

CASING RECORD

Formation	Content	From	To	Size	Put In	Pulled Out
				16" O.D.	98'	None

Describe in detail the manner in which the well was plugged, indicating where the mud fluid was placed and the method or methods used in introducing it into the hold. If cement or other plugs were used, state the character of same and depth placed, from... feet to... feet for each plug set.
Hole filled with heavy mud to 250 feet of the surface and a permanent plug placed and cemented with 15 sax of cement to 210 feet then mudded to 26 feet of the surface and cemented with 10 sax of cement to 6 feet of the surface then mudded to the surface.

PLUGGING
FILE SEC-361-22R NW
BOOK PAGE-52 LINE 4



(If additional description is necessary, use BACK of this sheet)
Correspondence regarding this well should be addressed to Helmerich & Payne, Inc.
Address 415 Philtower Bldg., Tulsa, Oklahoma

STATE OF OKLAHOMA, COUNTY OF TULSA, ss.
C. M. Copeland (employee of owner) or (owner or operator) of the above-described well,
being first duly sworn on oath, says: That I have knowledge of the facts, statements, and matters herein contained and the log of the above-described well as filed and that the same are true and correct. So help me God.

(Signature) C M Copeland
415 Philtower Bldg., Tulsa, Oklahoma
(Address)

SUBSCRIBED AND SWORN to before me this 24th day of December, 1942.
Lee Sheppin
Notary Public.

My commission expires July 22nd, 1943

Strait #1
NE/4 NW/4 SE/4 Sec. 36-29S-15W
Pratt County, Kansas
Helmerich & Payne, Inc.

Commenced: October 25, 1942
 Completed: December 20, 1942


Surface clay and sand	0	40	Simpson Shale	4635	4667
Sand	40	75	Shale and sand	4667	4678
Clay and shells	75	120	Dolomite	4678	4688
Red bed	120	130	Lime	4688	4702
Red bed and shells	130	480	Arbuckle Lime	4702	4751
Shale and shells	480	1740			
Shale and lime	1740	1945	TOTAL DEPTH	4751	
Lime	1945	1960			
Lime and shale	1960	1985			
Lime, broken	1985	2440			
Cherty lime	2440	2465			
Lime and shale	2465	2520			
Broken lime	2520	2570			
Lime and shale	2570	3025			
Shale	3025	3125			
Lime	3125	3190			
Lime and shale	3190	3280			
Lime	3280	3410			
Lime and shale	3410	5470			
Lime	3470	3555			
Lime and shale	3555	3640			
Lime	3640	3815			
Shale and lime	3815	3910			
Lime	3910	3919			
Shale and lime	3919	3939			
Shale	3939	3950			
Shaly sand	3950	3970			
Shale w/Streaks of lime	3970	3994			
Shale and lime	3994	4028			
Lime	4028	4145			
Cherty lime	4145	4212			
Lime	4212	4390			
Lime and shale	4390	4440			
Lime	4440	4470			
Lime and shale	4470	4518			
Cherty conglomerate	4518	4538			
Cherty lime	4538	4582			
Lime	4582	4596			
Shale and sand streaks	4596	4635			

CASING RECORD

16" Surface Casing set at 98' and cemented with 150 sacks of cement.

STATE OF OKLAHOMA }
 COUNTY OF TULSA } SS

I hereby affirm that the above and foregoing is a true and correct copy of the log of our Strait Well #1, located in the Northeast Quarter of the Northwest Quarter of the Southeast Quarter of Section 36, Township 29 South, Range 15 West, Pratt County, Kansas.



HELMERICH & PAYNE, INC.,

By William Payne
 Treasurer

Subscribed and sworn to before me, a Notary Public, this 24th day of December, 1942.

commission expires
 y 22, 1943.

Law Griffin
 Notary Public