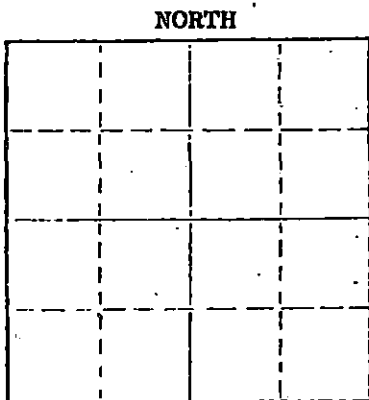


STATE OF KANSAS  
STATE CORPORATION COMMISSION  
CONSERVATION DIVISION  
P. O. BOX 17027  
WICHITA, KANSAS 67217

FORM CP-4

WELL PLUGGING RECORD



Locate well correctly on above Section Plot

Pat. Pratt County. Sec. 4 Twp. 26 Rge. 13 (E) (W) X  
Location as "NE/CNWSW" or footage from lines SW/NW/NW  
Lease Owner Halliburton Oil Prod. Co.  
Lease Name FINCHAM UNIT Well No. 1  
Office Address 116 Northwest St., St. John, Ks. 67567  
Character of Well (completed as Oil, Gas or Dry Hole)  
Date well completed 19  
Application for plugging filed February 10, 19 75  
Application for plugging approved 19  
Plugging commenced March 14, 19 75  
Plugging completed March 29, 19 75  
Reason for abandonment of well or producing formation Depleted

If a producing well is abandoned, date of last production 19  
Was permission obtained from the Conservation Division or its agents before plugging was commenced? Yes

Name of Conservation Agent who supervised plugging of this well G. R. Riberstein  
Producing formation Depth to top Bottom Total Depth of Well 3778 Feet  
Show depth and thickness of all water, oil and gas formations.

OIL, GAS OR WATER RECORDS

CASING RECORD

FORMATION	CONTENT	FROM	TO	SIZE	PUT IN	PULLED OUT
				10 3/4	331	-0-
				4 1/2	3777	2500.941

Describe in detail the manner in which the well was plugged, indicating where the mud fluid was placed and the method or methods used in introducing it into the hole. If cement or other plugs were used, state the character of same and depth placed, from feet to feet for each plug set.

Pushed a plug to 2900'. Dumped 25' of sand and 4 sacks cement. Shot casing at 2500'. Pulled a total of 77 joints of 4 1/2" casing. Allied squeezed well with 3 sacks hulls, 20 sacks gel and 150 sacks cement.


(If additional description is necessary, use BACK of this sheet)

Name of Plugging Contractor Rockhold Engineering, Inc.  
Address P. O. Box 698, Great Bend, Kansas 67530

STATE OF Kansas COUNTY OF Barton

James W. Rockhold (employee of owner) or (owner) of the above-described well, being first duly sworn on oath, says: That I have knowledge of the facts, statements, and matters herein contained and the log of the above-described well as filed and that the same are true and correct. So help me God.

(Signature) James W. Rockhold  
Box 698, Gt. Bend, Ks. 67530 James W. Rockhold  
(Address)



9th day of April 1975

Cathy Miller Notary Public

My commission expires September 30, 1975.

RECEIVED  
STATE CORPORATION COMMISSION  
4-10-75  
APR 10 1975  
CONSERVATION DIVISION  
Wichita, Kansas

WELL LOG  
Fincham #1  
4290' W of SL, 500' E of WL  
4-26S-13W  
Pratt County, Kansas

Name of Operator: Halliburton Oil Producing Co.  
117 Cameron Bldg.  
Oklahoma City, Oklahoma 73100


Date Completed: October 28, 1972

<u>FROM</u>	<u>TO</u>	
0	80	Sand
80	1000	Shale
1000	1635	Red Bed and Shale
1635	3758	Lime and shale
3758	3778	Lime
3778		Total Depth


STATE OF KANSAS

COUNTY OF BARTON ss


Gary L. Hawk, Secretary of Sweetman Drilling, Inc., being first duly sworn on oath says: That I have knowledge of the facts, statements and matters herein contained and the log of the above described well as filed and that the same are true and correct.

  
\_\_\_\_\_  
Gary L. Hawk

Subscribed and sworn before me this 31st day of October, 1972.

  
\_\_\_\_\_  
Notary Public Barton County

My Commission Expires 7-10-73



RECEIVED  
STATE CORPORATION COMMISSION  
OCT 31 1975  
CONSERVATION DIVISION  
Wichita, Kansas