

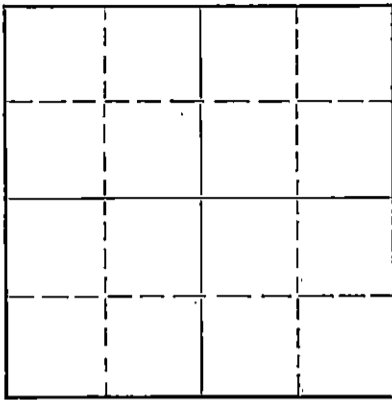
STATE OF KANSAS  
STATE CORPORATION COMMISSION

WELL PLUGGING RECORD

Give All Information Completely  
Make Required Affidavit  
Mail or Deliver Report to:  
Conservation Division  
State Corporation Commission  
800 Biting Building  
Wichita, Kansas

Reno County. Sec. 17 Twp. 24 Rge. 8 (E) 8 (W)  
Location as "NE/CNW&SW&" or footage from lines. SE SE NE/4  
Lease Owner M. B. Armer  
Lease Name Morton Well No. 1  
Office Address 710 Petroleum Bldg., Wichita, Kansas  
Character of Well (completed as Oil, Gas or Dry Hole) dry  
Date well completed July 31, 1953  
Application for plugging filed July 31, 1953  
Application for plugging approved July 31, 1953  
Plugging commenced July 31, 1953  
Plugging completed July 31, 1953  
Reason for abandonment of well or producing formation dry

NORTH



Locate well correctly on above  
Section Plat

If a producing well is abandoned, date of last production 19  
Was permission obtained from the Conservation Division or its agents before plugging was commenced? Yes

Name of Conservation Agent who supervised plugging of this well M. A. Rives  
Producing formation \_\_\_\_\_ Depth to top \_\_\_\_\_ Bottom \_\_\_\_\_ Total Depth of Well 3695 Feet  
Show depth and thickness of all water, oil and gas formations.

OIL, GAS OR WATER RECORDS

CASING RECORD

FORMATION	CONTENT	FROM	TO	SIZE	PUT IN	PULLED OUT
				8 5/8"	187'	None

Describe in detail the manner in which the well was plugged, indicating where the mud fluid was placed and the method or methods used in introducing it into the hole. If cement or other plugs were used, state the character of same and depth placed, from \_\_\_\_\_ feet to \_\_\_\_\_ feet for each plug set.

Filled hole full with heavy Rotary Mud and  
squeezed the mud with 100 sacks cement, filling  
hole with approximately 300 ft. cement by Halliburton.

RECEIVED  
STATE CORPORATION COMMISSION  
8-5-53

CONSERVATION DIVISION  
Wichita, Kansas


(If additional description is necessary, use BACK of this sheet)  
Name of Plugging Contractor M. B. Armer  
Address Wichita, Kansas

STATE OF KANSAS, COUNTY OF SEDGWICK, ss.  
L. C. Sponenberg (employee of owner) or (owner/operator) of the above-described well, being first duly sworn on oath, says: That I have knowledge of the facts, statements, and matters herein contained and the log of the above-described well as filed and that the same are true and correct. So help me God.

(Signature) L. C. Sponenberg  
(Address) \_\_\_\_\_

SUBSCRIBED AND SWORN TO before me this 14th day of August, 19 53

My commission expires February 13, 1956.  
Rose Lurey Notary Public.



KANSAS WELL LOG BUREAU --- KANSAS GEOLOGICAL SOCIETY

508 EAST MURDOCK - WICHITA, KANSAS

COMPANY M. B. Armer

SEC. 17 T. 24S R. 8W

FARM Morton

NO. 1

LOC. SE SE NE

TOTAL DEPTH 3695

COUNTY Reno

COMM. 7/20/53

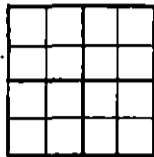
COMP. 8/1/53

KANSAS

SHOT OR TREATED

CONTRACTOR

ISSUED



CASING

20	10	
15	8	187'
12	6	
13	5	

ELEVATION 1663 K.B.

PRODUCTION

FIGURES INDICATE BOTTOM OF FORMATIONS

Sand & Clay	95
Shale	187
Shale & Shells	370
Shale, Shells & Salt	1060
Shale & Shells	1360
Shale, Lime & Shells	1555
Shale & Lime	1840
Shale & Shells	2340
Shale & Lime	2385
Shale & Shells	2615
Shale	2655
Broken Lime	2735
Shale & Lime	2850
Shale & Shells	3025
Shale - Sandy	3120
Shale & Lime	3205
Lime	3515
Lime & Shale	3570
Lime	3630
Shale & Lime	3695

FORMATION TOPS (R.B. Meas.)

KANSAS CITY	3175
KINDERHOOK	3654

I hereby certify that this is a true and correct log of the above described well as shown by the drilling reports.

M. B. ARMER

By *R. C. Spruill*

STATE OF KANSAS |  
 |  
 COUNTY OF SEDGWICK | SS:

Subscribed and sworn to before me, a notary public, in and for said County and State this 3rd day of August, 1953.

*Rose Lusey*  
 Notary Public

My Commission Expires: February 13, 1956.

PLUGGING  
 FILE SEC-17-T-24-R-8W  
 PAGE-119-LINE-22

RECEIVED  
 STATE CORPORATION COMMISSION  
 AUG - 5 1953  
 CONSERVATION DIVISION  
 Wichita, Kansas