

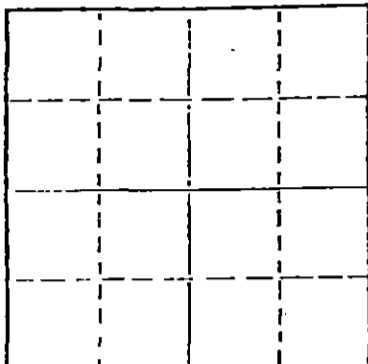
STATE OF KANSAS
STATE CORPORATION COMMISSION
CONSERVATION DIVISION
P. O. BOX 17027
WICHITA, KANSAS 67217

WELL PLUGGING RECORD

Stafford County, Sec 30 Twp 24S Rge 11W(E) (W)

Location as "NE/CNW/SE/SW" or footage from lines SE NW NE
Lease Owner Delta Western Company
Lease Name Irving Well No. 1
Office Address 806 First National Center, Oklahoma City, Oklahoma 73102
Character of Well (completed as Oil, Gas or Dry Hole) D & A
Date well completed January 10 19 75
Application for plugging filed January 10 19 75
Application for plugging approved January 10 19 75
Plugging commenced January 10 19 75
Plugging completed January 10 19 75
Reason for abandonment of well or producing formation D & A

NORTH



Locate well correctly on above Section Plot

If a producing well is abandoned, date of last production 19
Was permission obtained from the Conservation Division or its agents before plugging was commenced? Yes

Name of Conservation Agent who supervised plugging of this well Mr. G.R. Biberstein
Producing formation Depth to top Bottom Total Depth of Well 3924 Feet
Show depth and thickness of all water, oil and gas formations.

OIL, GAS OR WATER RECORDS

CASING RECORD

FORMATION	CONTENT	FROM	TO	SIZE	PUT IN	PULLED OUT
				8-5/8"	302.28'	-0-

Describe in detail the manner in which the well was plugged, indicating where the mud fluid was placed and the method or methods used in introducing it into the hole. If cement or other plugs were used, state the character of same and depth placed, from feet to feet for each plug set.

Bottom plug @ 250', cemented w/35 sx.
Top plug @ 40', cemented w/15 sx.
2 sx. in rathole

(If additional description is necessary, use BACK of this sheet)

Name of Plugging Contractor Red Tiger Drilling Company
Address 1720 Wichita Plaza, Wichita, Kansas 67202

STATE OF Kansas COUNTY OF Sedgwick ss.
Linda H. Dickens (employee of owner) or (owner or operator) of the above-described


well, being first duly sworn on oath, says: That I have knowledge of the facts, statements, and matters herein contained and the log of the above-described well as filed and that the same are true and correct. So help me God.

(Signature) Linda H. Dickens
1720 Wichita Plaza, Wichita, Kansas 67202
(Address)

Subscribed and sworn to before me this 15th day of January, 19 75

My commission expires December 28, 1977

D'Ann Drennan
Notary Public



DRILLERS LOG

No. 1 Irving

CASING RECORD:	COMPANY:	Delta Western Co.	DESCRIPTION:
8-5/8" @ 302.28' w/250 sx. cmt.	CONTRACTOR:	Red Tiger Drilling Co.	SE NW NE 30-24S-11W Stafford County, Kansas
TOTAL DEPTH: 3924'	COMMENCED:	1-1-75.	
	COMPLETED:	1-10-75.	

ELEVATION: 1843' K.B.

<u>FORMATION</u>	<u>FROM</u>	<u>TO</u>	<u>REMARKS</u>
Surface Sd. & Clay	0	45	
Pea Size Sand	45	150	
Redbed & Shale	150	615	Anhydrite 614
Anhydrite	615	629	
Shale	629	1480	
Shale & Lime	1480	1905	
Lime	1905	2180	
Lime & Shale	2180	2340	
Shale & Lime	2340	2470	
Lime	2470	2750	
Shale & Lime	2750	2960	
Lime	2960	3320	
Lime & Sand	3320	3470	
Lime	3470	3850	
Lime & Shale	3850	3916	
Dolomite	3916	3924	

I certify that this is a true and correct copy of the above log to the best of my knowledge.

RED TIGER DRILLING COMPANY


Linda H. Dickens
Linda H. Dickens

Subscribed and sworn to before me this 15th day of January, 1975.

D'Ann Drennan
Notary Public

My Commission Expires:

December 28, 1977



RECEIVED
STATE CORPORATION COMMISSION
JAN 24 1975
CONSERVATION DIVISION
Wichita, Kansas

Rec'd
1-24-75