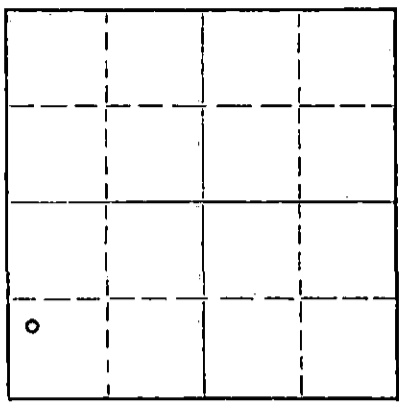


STATE OF KANSAS
STATE CORPORATION COMMISSION
Give All Information Completely
Make Required Affidavit
Mail or Deliver Report to:
Conservation Division
State Corporation Commission
211 No. Broadway
Wichita, Kansas

WELL PLUGGING RECORD

NORTH



Locate well correctly on above Section Plat

Reno County, Sec. 27 Twp. 23 S Rge. (E) 5 (W)
Location as "NE/CNW/SW" or footage from lines NW 1/4 SW 1/4 SW 1/4
Lease Owner Drilling and Exploration Company, Inc.
Lease Name Gillmore Well No. 1
Office Address 811 Union Center Bldg., Wichita, Kansas
Character of Well (completed as Oil, Gas or Dry Hole) Dry & Abandoned
Date well completed June 16, 1959
Application for plugging filed June 16, 1959
Application for plugging approved June 16, 1959
Plugging commenced June 17, 1959
Plugging completed June 17, 1959
Reason for abandonment of well or producing formation Dry hole

If a producing well is abandoned, date of last production 19
Was permission obtained from the Conservation Division or its agents before plugging was commenced? Yes

Name of Conservation Agent who supervised plugging of this well Fred Hampel
Producing formation None Depth to top - Bottom - Total Depth of Well 3901 Feet
Show depth and thickness of all water, oil and gas formations.

OIL, GAS OR WATER RECORDS

CASING RECORD

FORMATION	CONTENT	FROM	TO	SIZE	PUT IN	PULLED OUT
Surface Sands		0	229	10-3/4"	229	0

Describe in detail the manner in which the well was plugged, indicating where the mud fluid was placed and the method or methods used in introducing it into the hole. If cement or other plugs were used, state the character of same and depth placed, from _____ feet to _____ feet for each plug set.

Filled hole with mud to 210', pushed Halliburton plug and 1/4 sack hulls to 210', placed 25 sacks cement plug thru drill pipe from 210' to 167'. Filled with mud to 35', pushed Halliburton plug and 1/4 sack of hulls to 35'. Filled to surface with cement.

RECEIVED
STATE CORPORATION COMMISSION
JUN 16 1959
6-19-59
CONSERVATION DIVISION
Wichita, Kansas

(If additional description is necessary, use BACK of this sheet)
Name of Plugging Contractor Powell Drilling Company
Address Union Center Bldg., Wichita, Kansas

STATE OF Kansas, COUNTY OF Sedgwick, ss.
Karl A. Peterson (employee of owner) or ~~owner or operator~~ of the above-described well, being first duly sworn on oath, says: That I have knowledge of the facts, statements, and things herein contained and the log of the above-described well as filed and that the same are true and correct. So help me God.

(Signature) Karl A. Peterson
811 Union Center Bldg., Wichita, Kansas
(Address)

SUBSCRIBED AND SWORN TO before me this 18th day of June, 1959.
Elizabeth L. Sutton
Notary Public.

My commission expires May 6, 1961

PLUGGING
FILE SEC. 27 T. 23. R. 5W
BOOK PAGE 1 LINE 21

15-155-02010-0000

DRILLING AND EXPLORATION COMPANY, INC.
Dallas, Texas

RECEIVED
CORPORATION COMMISSION

SEP 10 1959

CONSERVATION DIVISION
Wichita, Kansas

DRILLERS WELL LOG

Gillmore #1

NW SW SW Sec. 27-23S-5W

Reno County, Kansas

Commenced R.D.: 6-1-59

Elevation:

Completed R.D.: 6-17-59

Initial Production: Dry

Total Depth: 3901'


Contractor: Powell Drilling Co.

Casing Record: 229' 8-5/8" O.D. Surface Casing


STRATA	DEPTH
Sand & Clay	0 - 160
Shale	160 - 400
Shale & Salt	400 - 740
Anhydrite	740 - 815
Anhydrite & Shale	815 - 920
Lime & Shale - Fort Riley	920 - 1245
Lime	1245 - 1505
Lime & Shale	1505 - 2757
Lime	2757 - 3275
Shale & Lime	3275 - 3402
Lime & Chert	3402 - 3501
Lime & Shale	3501 - 3555
Lime & Chert	3555 - 3611
Lime & Shale	3611 - 3853
Sand	3853 - 3863
Sand & Shale	3863 - 3901

I hereby certify that the above is a true and correct log of said well as reflected by the daily drilling reports.

POWELL DRILLING COMPANY

By 

Signed and sworn to in my presence this 22nd day of June, 1959, by C. M. Powell, Jr., partner in the Powell Drilling Company.


Notary Public

My Commission expires June 14, 1962

PLUGGING

File Sec. 27 T 23 R 5W

Book Page 1 Line 21