

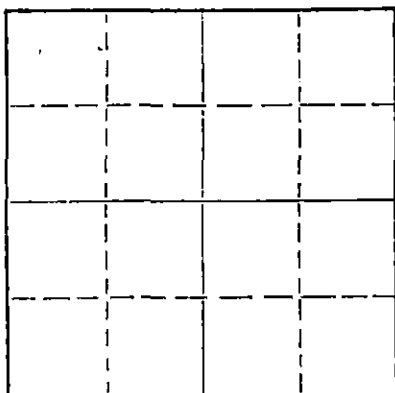
STATE OF KANSAS
STATE CORPORATION COMMISSION

Form CP-4

Give All Information Completely
Make Required Affidavit
Mail or Deliver Report to:
Conservation Division
State Corporation Commission
212 No. Market
Wichita, Kansas 67202

WELL PLUGGING RECORD

Recd 10-25-71 15-155-2013-0500



Locate well correctly on above Section Plat

County, Sec. 35 Twp. 23^S Rge. 5 (E) 10 (W)
Location as "NE/CNW/SW" or footage from lines SE SE NE
Lease Owner Wood, Inc
Lease Name Stearns Well No. 1
Office Address Wichita, Kans
Character of Well (completed as Oil, Gas or Dry Hole) _____
Date well completed _____ 19____
Application for plugging filed Oct. 26 19 71
Application for plugging approved Oct 26 19 71
Plugging commenced Nov 9 19 71
Plugging completed Nov. 17 19 71
Reason for abandonment of well or producing formation _____

If a producing well is abandoned, date of last production _____ 19____
Was permission obtained from the Conservation Division or its agents before plugging was commenced? Yes

Name of Conservation Agent who supervised plugging of this well Gilbert Toman
Producing formation _____ Depth to top _____ Bottom _____ Total Depth of Well _____ Feet
Show depth and thickness of all water, oil and gas formations.

OIL, GAS OR WATER RECORDS

CASING RECORD

FORMATION	CONTENT	FROM	TO	SIZE	PUT IN	PULLED OUT

Describe in detail the manner in which the well was plugged, indicating where the mud fluid was placed and the method or methods used in introducing it into the hole. If cement or other plugs were used, state the character of same and depth placed, from _____ feet to _____ feet for each plug set.


SAND TO 3375' and dumped 5 SE Cement.
Shot pipe off at 2010' 60". Pelled pipe
and mud of hole to 215'. Set Rock
bridge from 215' - 200'. Finishing
filling with 4 yds. Ready mix. Cement

Name of Plugging Contractor Bert Sell (If additional description necessary, use BACK of this sheet)
Address Hutchinson, Kans

STATE OF Kans, COUNTY OF Renov, ss. Employee (employee of owner) or (owner or operator) of the above-described

well being first duly sworn on oath, says: That I have knowledge of the facts, statements, and matters herein contained and the log of the well as filed and that the same are true and correct. So help me God.

(Signature) Bert Sell
R. R. Hutchinsonts
Nov. 17, 1971 (Address)
Wichita, Kans
Notary Public.



Subscribed and sworn to before me this 18th day of Nov. 1971
October 18, 1973
My commission expires

KANSAS GEOLOGICAL SOCIETY
 KANSAS WELL LOG BUREAU - KANSAS WELL SAMPLE BUREAU
 KANSAS GEOLOGICAL SOCIETY BUILDING
 508 EAST MURDOCK - WICHITA, KANSAS

15-155-20113-0000

COMPANY WOCO, INC.

SEC. 35 T. 23 R. 5W
 LOG. SE SE NE

FARM SWANSON

NO. 1

TOTAL DEPTH 3,410'


COUNTY Reno

COMM. 6-16-69

COMP. 6-25-69

KANSAS

SHOT OR TREATED



CONTRACTOR

ISSUED

CASING

20	10 3/4" 250'	(Cemented with 225 sacks Pozmix HA-5)	ELEVATION
15	8		
12	6		
13	5		PRODUCTION

FIGURES INDICATE BOTTOM OF FORMATIONS

0	-	250	Sand & Shale
250	-	415	Shale
415	-	555	Salt & Shale
555	-	850	Lime & Shale
850	-	1,117	Lime & Shale
1,117	-	1,415	Lime & Shale
1,415	-	1,585	Lime & Shale
1,585	-	1,910	Shale & Lime
1,910	-	2,160	Lime & Shale
2,160	-	2,300	Shale & Lime
2,300	-	2,403	Shale & Lime
2,403	-	2,635	Shale & Lime
2,635	-	2,710	Lime & Shale
2,710	-	2,905	Lime
2,905	-	3,033	Lime
3,033	-	3,127	Lime
3,127	-	3,170	Lime & Shale
3,170	-	3,293	Shale & Lime
3,293	-	3,390	Lime
3,390	-	3,410	Chert & Lime
3,410	-		ROTARY TOTAL DEPTH

RECEIVED
 STATE CORPORATION COMMISSION
 OCT 25 1971
 CONSERVATION DIVISION
 Wichita, Kansas