

TYPE OR PRINT

NOTICE OF INTENTION TO DRILL

C-1

15-151-20, 030 - 00.00


TO BE FILED WITH THE STATE CORPORATION COMMISSION PRIOR TO COMMENCEMENT OF WELL

1. Operator Dunne-Gardner Petroleum, Inc. Address 300 Schweiter Bldg., Wichita, Kansas
2. Lease name Soeken Well No. 1 County Pratt
3. Well Location SE/4 SW/4 SE/4 Sec. 27 Township 26S Range 13W
4. Well to be drilled 330 ft. from nearest lease line.
5. Drilling Contractor Murfin Drilling Company Address Union Center, Wichita, Kansas
6. Type of equipment: Rotary  Cable Tool  Approx. date operation to begin June 27 196 7.
7. Well to be drilled for Oil  Gas  Disposal  Input  Estimated Total Depth of Well 4400 ft.
8. Depth of deepest fresh water well within one mile of location None ft. If none exists, write NONE.
9. Ground elevation at location is approx. \_\_\_\_\_ ft. higher or \_\_\_\_\_ ft. lower than ground elevation at water well.
10. Depth of the deepest municipal water well within three miles of location None ft. If none exists, write NONE
11. Operator states that he will set surface pipe at least 25 ft. below all Tertiary or unconsolidated deposits and, taking into consideration differences in ground elevations, that the minimum depth necessary, to the best of his knowledge and belief, to protect all fresh water zones is 750 ft. and operator agrees to set surface pipe at this location to a depth of not less than 800 ft. Alternate 1  Alternate 2 .



REMARKS:

DUNNE-GARDNER PETROLEUM, INC.

Signature of Operator

  
Don Gardner





State Corporation Commission of Kansas  
 Conservation Division  
 500 Insurance Building  
 212 North Market  
 Wichita, Kansas 67202

6-28-67

**RECEIVED**  
 STATE CORPORATION COMMISSION

JUN 28 1967

CONSERVATION DIVISION  
 Wichita, Kansas

(IF PREFERRED, MAIL IN ENVELOPE)