

STATE OF KANSAS
STATE CORPORATION COMMISSION

WELL PLUGGING RECORD

Give All Information Completely
Make Required Affidavit
Mail or Deliver Report to:
Conservation Division
State Corporation Commission
800 Bittling Building
Wichita, Kansas

OR

FORMATION PLUGGING RECORD

Strike out upper line
when reporting plug-
ging off formations.

STAFFORD

County, Sec. 16 Twp 24S Rge. 11 (B) (W)

Location as "NE1/4NW1/4SW1/4" or footage from lines SE - SE - SE

Lease Owner Plains Exploration Company

Lease Name Mc Comb

Well No. 1

Office Address 524 University Bldg. Denver 2, Colorado

Character of Well (completed as Oil, Gas or Dry Hole) Dry Hole

Date well completed 6-29-48 19

Application for plugging filed 6-29-48 19

Application for plugging approved 6-29-48 19

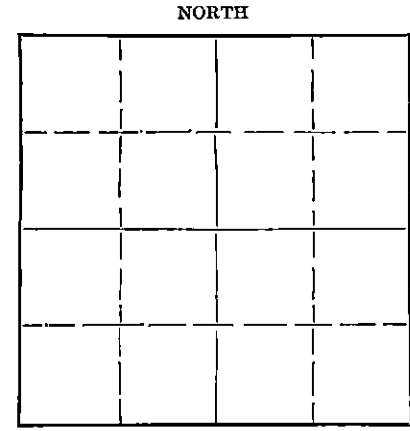
Plugging commenced 6-29-48 19

Plugging completed 6-29-48 19

Reason for abandonment of well or producing formation Dry Hole

If a producing well is abandoned, date of last production 19

Was permission obtained from the Conservation Division or its agents before plugging was commenced? Yes



Locate well correctly on above
Section Plat

Name of Conservation Agent who supervised plugging of this well Mr. C. D. Stough

Producing formation Depth to top Bottom Total Depth of Well 3889 Feet

Show depth and thickness of all water, oil and gas formations.

OIL, GAS OR WATER RECORDS

CASING RECORD

Formation	Content	From	To	Size	Put In	Pulled Out
				8 5/8"	250'	None


Describe in detail the manner in which the well was plugged, indicating where the mud fluid was placed and the method or methods used in introducing it into the hole. If cement or other plugs were used, state the character of same and depth placed, from _____ feet to _____ feet for each plug set.

Pits gunned and heavy mud circulated with drill pipe on bottom.

Wood plug drove to 250' and 15 sks. cement mixed and poured thru drill pipe.

Filled with heavy mud to 30' below bottom of cellar.

Wood plug drove to mud then hole filled to bottom of cellar with mixed cement.



(If additional description is necessary, use BACK of this sheet)

Correspondence regarding this well should be addressed to Plains Exploration Company
Address 524 University Building
Denver 2, Colorado

STATE OF KANSAS, COUNTY OF STAFFORD, ss.
E. E. DUNCAN (employee of owner) or (owner) of the above-described well,

being first duly sworn on oath, says: That I have knowledge of the facts, statements, and matters herein contained and the log of the above-described well as filed and that the same are true and correct. So help me God.


(Signature) E. E. Duncan

STAFFORD, KANSAS
(Address)

SUBSCRIBED AND SWORN to before me this 30 th day of June, 19 48

My commission expires

Aug 4 - 1950



Notary Public.

Plains Exploration Company
 Drillers Well Log
 Mc Comb # 1

Company -- Plains Exploration Co.
 Farm -- McComb # 1

Sec. 16 T. 24S R. 11W
 Loc. SE/4-SE/4-SE/4

Total Depth - 3889'
 Commenced -- 8-10-48 Completed - 8-23-48
 Shot or Treated - none
 Contractor - Sterling Drilling Co.

County - Stafford
 Elev. - 1822' K.B.
 Prod. - Dry Hole

CASING RECORD

8 5/8" set at 250' cemented with 150 sks. 2% gel, cement circulated

All measurements carried from Kelly Bushing

0' K. B.
 10' bottom of cellar
 40' surface soil & clay
 100' sand & clay
 190' blue shale
 555' red bed
 584' anhydrite
 1160' shale & shells
 1250' salt & shale
 1530' shale
 2095' lime
 2155' shale & lime
 2300' lime
 2745' shale & lime
 2845' lime
 3090' shale & lime
 3280' lime
 3355' lime, broken
 3420' shale
 3715' lime
 3755' sandy shale
 3840' shale
 3889' lime
 T.D.

GEOLOGISTS TOPS

Dr. La.	3387'
Wh. La. K.C.	3412'
Cgl.	3724'
Kinderhook	3743'
Misner	3838'
Viola	3840'

Slight odor in samples at 3440'.
 Electric log did not indicate productive.
 Odor with slight saturation at 3505'. Drill
 stem test with hole open from 3505' to 3510'.
 Tool open 30 min., 30' of mud--No show of
 oil, gas or water. Electric log indicated water.

Slight saturation and slight odor at
 3840'. Drill stem test with hole open from
 3840' to 3844'. Tool open 20 min., 6' of mud--
 no bottom hole pressure. No show of oil, gas
 or water and electric log did not indicate
 productive.

Drilled to 3889', slight stain from
 3854' to 3856'--Electric log indicated very
 little porosity, with water showing up below
 3860'. Abandoned.

I HEREBY CERTIFY THE ABOVE RECORD IS A TRUE AND CORRECT RECORD OF THE
 DRILLERS LOG ON THIS WELL.

SIGNED

E. E. Duncan

SUBSCRIBED AND SWORN TO BEFORE ME THIS 30 DAY OF June 1948

MY COMMISSION EXPIRES Aug 4 - 1950

O. E. ...

NOTARY PUBLIC

PLUGGING
 WNE SEC 16 T 24 R 11W
 BOOK PAGE 40 LINE 45