

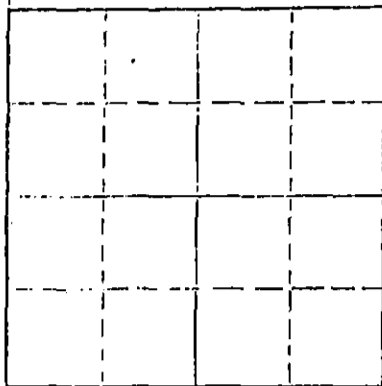
STATE OF KANSAS
STATE CORPORATION COMMISSION

Form CP-4

WELL PLUGGING RECORD

Give All Information Completely
Make Required Affidavit
Mail or Deliver Report to:
Conservation Division
State Corporation Commission

P. O. Box 17027
Wichita, Kansas 67217



Locate well correctly on above
Section Plat

Pratt County, Sec. 24 Twp. 26S Rge. (E) 13(W)
Location as "NE/CNW/SE/SW" or footage from lines C-SE-SW / E-1/4 NW-SE-SE-SW (LS)
Lease Owner Wayne L. Kirkman
Lease Name Gobin Well No. 1
Office Address P. O. Box 18148 - Wichita, Kansas 67218
Character of Well (completed as Oil, Gas or Dry Hole) Dry Hole
Date well completed September 26, 1974
Application for plugging filed 19
Application for plugging approved 19
Plugging commenced September 25, 1974
Plugging completed September 26, 1974
Reason for abandonment of well or producing formation Dry Hole

If a producing well is abandoned, date of last production 19
Was permission obtained from the Conservation Division or its agents before plugging was commenced? yes

Name of Conservation Agent who supervised plugging of this well George Russell Biberstein of Attica, Kansas
Producing formation _____ Depth to top _____ Bottom _____ Total Depth of Well 3383 Feet
Show depth and thickness of all water, oil and gas formations.

OIL, GAS OR WATER RECORDS

CASING RECORD

FORMATION	CONTENT	FROM	TO	SIZE	PUT IN	PULLED OUT
	Surface Casing	0	322	8 5/8"	322'	none

Describe in detail the manner in which the well was plugged, indicating where the mud fluid was placed and the method or methods used in introducing it into the hole. If cement or other plugs were used, state the character of same and depth placed, from _____ feet to _____ feet for each plug set.

Heavy mud from total depth to 250',
a plug, 25 sacks cement, mud to 40',
a plug, bridge, 10 sacks of cement
to base of cellar, 2 sacks in rat hole,
Job completed at 7:30 AM by order of
George Russell Biberstein

RECEIVED
STATE CORPORATION COMMISSION
OCT 1 1974
10-1-74
CONSERVATION DIVISION
Wichita, Kansas


(If additional description is necessary, use BACK of this sheet)
Name of Plugging Contractor Search Drilling Company
Address P. O. Box 18148 - Wichita, Kansas 67218

STATE OF Kansas COUNTY OF Sedgwick, ss.
E. F. Day (employee of owner) or (owner or operator) of the above-described

well, being duly sworn on oath, says: That I have knowledge of the facts, statements, and matters herein contained and the log of the above-described well as filed and that the same are true and correct. So help me God.

(Signature) E. F. Day
P. O. Box 18148 - Wichita, Kansas 67218
(Address)

Subscribed and sworn to before me this 26th day of September, 1974



February 19, 1977

Maxine Dressen
Maxine Dressen Notary Public.

DRILLERS LOG

GOBIN NO. 1

CASING RECORD:

8 5/8" set at 322'
w/320 sacks cement

TOTAL DEPTH:

3383'

OPERATOR:

Wayne L. Kirkman

CONTRACTOR:

Search Drilling Co.

COMMENCED:

September 20, 1974

COMPLETED:

September 26, 1974

DESCRIPTION:

150' NW-SE-SE-SW (LS)
~~C-SE-SW~~
Sec. 24-26S-13W
Pratt County,
Kansas

FORMATION

FROM

TO

REMARKS

Clay to Sand	0	235
Shale with Sand streak	235	275
Red Bed Shale	275	325
Shale, Shells and Sand	325	1460
Shale and Lime streaks	1460	1820
Lime	1820	1948
Lime	1948	1985
Shale and Lime	1985	2225
Lime and Shale	2225	2395
Lime	2395	2542
Lime and Shale	2542	2742
Lime and Shale	2742	2810
Lime and Shale	2810	2995
Lime	2995	3049
Lime	3049	3130
Lime	3130	3158
Lime	3158	3280
Lime	3280	3381
Lime	3381	3383


RECEIVED
STATE CORPORATION COMMISSION
OCT 1 1974
CONSERVATION DIVISION
Wichita, Kansas

D & A

I certify that this is a true and correct copy of the above log to the best of my knowledge.

SEARCH DRILLING COMPANY

E. F. Day
E. F. Day



Subscribed and sworn to before me this 26th. day of September, 1974

Maxine Dressen
Maxine Dressen Notary Public