

STATE OF KANSAS
STATE CORPORATION COMMISSION

WELL PLUGGING RECORD

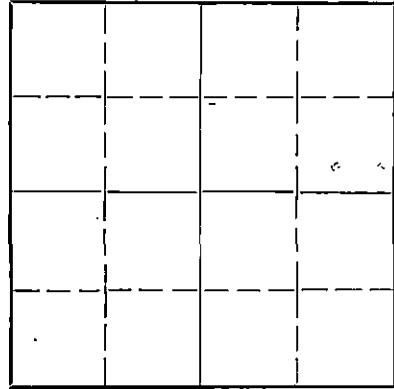
OR
FORMATION PLUGGING RECORD

Strike out upper line
when reporting plug-
ging off formations.

Give All Information Completely
Make Required Affidavit
Mail or Deliver Report to:
Conservation Division
State Corporation Commission
800 Bitting Building
Wichita, Kansas

Pratt County, Sec. 14 Twp. 26 Rge. 13 (E) NW (W)
SW 1/4 SW 1/4

NORTH



Locate well correctly on above
Section Plat.

Location as "NE 1/4 NW 1/4 SW 1/4" or footage from lines
Lease Owner Harbar Drilling Company,
Lease Name Tremaine Well No. 1
Office Address 1019 Central Building, Wichita, Kansas.
Character of Well (completed as Oil, Gas or Dry Hole) Dry Hole
Date well completed Nov. 20- 19 44
Application for plugging filed November 20- 19 44
Application for plugging approved November 20- 19 44
Plugging commenced November 20- 19 44
Plugging completed November 20- 19 44
Reason for abandonment of well or producing formation Dry Hole

If a producing well is abandoned, date of last production 19
Was permission obtained from the Conservation Division or its agents before plugging was com-
menced? Yes

Name of Conservation Agent who supervised plugging of this well H W Kerr, Great Bend, Kansas.
Producing formation Depth to top Bottom Total Depth of Well 4472 Feet
Show depth and thickness of all water, oil and gas formations.

OIL, GAS OR WATER RECORDS


CASING RECORD

Formation	Content	From	To	Size	Put In	Pulled Out
Sand	Water	20'	120'	10 3/4"	320'	None

Describe in detail the manner in which the well was plugged, indicating where the mud fluid was placed and the method or methods used in introducing it into the hold. If cement or other plugs were used, state the character of same and depth placed, from feet to feet for each plug set.

Hole filled with heavy mud from 4472' total depth to 315'. Permanent plug or bridge placed at 315' and cemented with 15 sacks of cement from 315' to 285'. Heavy mud from 285' to 26' and permanent bridge placed in hole @ 25' and cemented with 10 sacks of cement from 25' to bottom of cellar.

PLUGGING
FILE 14 26 136
BOOK 144 5-1



(If additional description is necessary, use BACK of this sheet)
Correspondence regarding this well should be addressed to Harbar Drilling Company,
Address 1019 Central Building, Wichita, Kansas.

STATE OF Kansas, COUNTY OF Sedgwick, ss.
Jim Adkins (employee of owner) or (owner or operator) of the above-described well,

being first duly sworn on oath, says: That I have knowledge of the facts, statements, and matters herein contained and the log of the above-described well as filed and that the same are true and correct. So help me God.

(Signature) Jim Adkins
1502- 12th Street, Great Bend, Kansas.
(Address)

SUBSCRIBED AND SWORN to before me this 11th day of December, 19 44


My commission expires April 7, 1947
Margaret O'Reilly
Notary Public.

HARBAR DRILLING COMPANY
 TREMAINE #1
 SW SW Sec 14, T. 26, R. 13W
 Pratt County, Kansas

Run 8 jts. 320' of 10 3/4 spiral weld, 29# casing cemented with 150 sacks cement.
 Rigging up 10-21-44
 Tearing up tools 11-21-44

<u>FORMATION</u>	<u>FROM</u>	<u>TO</u>	<u>REMARKS</u>
Surface dirt	0	20	
Sand	20	150	
Red Bed	150	290	
Sand	290	300	
Sand & shale	300	450	
Red bed	450	690	
Shale & shells	290	895	Slope test @ 500'-O.K.
Red Bed	895	1215	Slope test @ 1000'-O.K.
Shale & shells	1215	1580	Slope test 1523'-O.K.
Antihydrate	1580	1660	
Shale	1660	1685	
Shale & shells	1685	1849	
Lime	1840	2715	Slope test @ 2000'-O.k.
Shale	2715	2845	Slope test @ 2500'-O.K.
Shale & lime	2845	3005	
Lime	3005	3045	Slope test @ 3000'-O.K.
Lime	3045	3180	
Lime Broken	3180	3240	
Lime	3240	3885	Slope test @ 3565'-O.K.
Cherty lime	3885	3910	
Lime Med	3910	3920	
Lime soft	3920	3950	
Lime	3950	4010	
Lime Hard	4010	4095	
Lime	4095	4190	
Shale	4190	4210	
Chirt	4210	4240	
Cherty Lime Broken	4240	4270	
Chirt	4270	4355	
Lime	4355	4395	
Shale	4395	4437	
Arb Lime	4437	4465	
Lime	4465	4475	

TOTAL DEPTH



I, W. A. Grant, do solemnly swear that the above log is true and correct to the best of knowledge

PLUGGING
 FILE 14 26 13W
 8007 141 5
W. A. Grant

Subscribed and sworn to before me and in my presence this 14th day of December, A. D. 1944.

My Commission expires 4/7/47

Margaret O'Reilly
 Notary Public