

15151-2046-SD-00

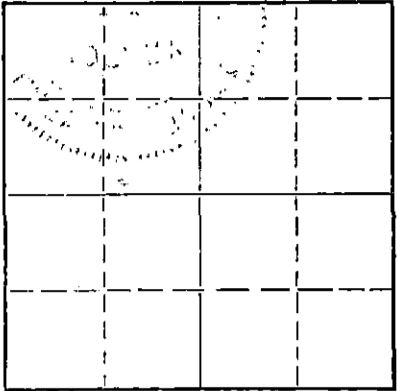
STATE OF KANSAS
STATE CORPORATION COMMISSION

Form CP-4

Give All Information Completely
Make Required Affidavit
Mail or Deliver Report to:
Conservation Division
State Corporation Commission
212 No. Market
Wichita, Kansas

WELL PLUGGING RECORD

Pratt County, Sec. 33 Twp. 26S Rge. (E) 13 (W)
Location as "NE/CNW/SW" or footage from lines C NE/4 NE/4
Lease Owner R. W. Rine Drilling Company
Lease Name Calbeck Well No. 1-G
Office Address 300 W. Douglas, Wichita, Kansas
Character of Well (completed as Oil, Gas or Dry Hole) Dry Hole
Date well completed December 28 1969
Application for plugging filed " 19
Application for plugging approved " 19
Plugging commenced " 19
Plugging completed " 19
Reason for abandonment of well or producing formation Dry Hole



Locate well correctly on above Section Plat

If a producing well is abandoned, date of last production 19
Was permission obtained from the Conservation Division or its agents before plugging was commenced? Yes

Name of Conservation Agent who supervised plugging of this well Ralph J. Warren
Producing formation _____ Depth to top _____ Bottom _____ Total Depth of Well 3500 Feet
Show depth and thickness of all water, oil and gas formations.


OIL, GAS OR WATER RECORDS

CASING RECORD

FORMATION	CONTENT	FROM	TO	SIZE	PUT IN	PULLED OUT
				8 5/8	816'	None

Describe in detail the manner in which the well was plugged, indicating where the mud fluid was placed and the method or methods used in introducing it into the hole. If cement or other plugs were used, state the character of same and depth placed, from _____ feet to _____ feet for each plug set.

Plug @ 900 ft., 50 sacks cement
Plug @ 300 ft., 25 sacks cement
Plug @ 40 ft., 40 sacks cement




12-31-69

(If additional description is necessary, use BACK of this sheet)
Name of Plugging Contractor Graves Drilling Company, Inc.
Address 505 Union Center, Wichita, Kansas 67202

STATE OF KANSAS, COUNTY OF SEDGWICK, ss.
John C. Graves (employee of owner) or (owner or operator) of the above-described well, being first duly sworn on oath, says: That I have knowledge of the facts, statements, and matters herein contained and the log of the above-described well as filed and that the same are true and correct. So help me God.

(Signature) *J.C. Graves*
505 Union Center, Wichita, Kansas
(Address)



SUBSCRIBED AND SWORN to before me this 30th day of December, 1969
Mary Ann Scott Notary Public

July 28, 1970

ROTARY DRILLERS' LOG

OPERATOR: R.W. Rine Drilling Co. Drilling Commenced: 12-19-69
 300 W. Douglas
 Wichita, Kansas

CONTRACTOR: Graves Drilling Co., Inc. Drilling Completed: 12-28-69
 505 Union Center
 Wichita, Kansas

CASING RECORD: 8 5/8" surface casing, set Location: #1-G. Calbeck
 at 820' with 400 sacks of C NE/4 NE/4 Sec. 33-26S-13W
 posmix & 150 sacks common Pratt County, Kansas
 cement.

0	-	216	Sand
216	-	1100	Red bed & shale
1100	-	1350	Shale & shells
1350	-	1790	Shale
1790	-	3290	Shale & lime
3290	-	3500	Lime
3500			Total Depth

12-31-69
 RECEIVED
 STATE CORPORATION COMMISSION
 DEC 31 1969
 CONSERVATION DIVISION
 Wichita, Kansas

I hereby certify the foregoing statements to be true and correct, to the best of my knowledge.


GRAVES DRILLING COMPANY, INC.

By J. L. Brown

STATE of KANSAS) ss
 SEDGWICK COUNTY)

Subscribed and sworn to before me, a Notary Public, on this 30th day of December, 1969.

My Commission Expires: July 28, 1970



Mary Ann Scott
 Mary Ann Scott, Notary Public