

STATE OF KANSAS
STATE CORPORATION COMMISSION

WELL PLUGGING RECORD

Give All Information Completely
Make Required Affidavit
Mail or Deliver Report to
Conservation Division
State Corporation Comm.
245 North Water
Wichita, KS 67202

Pratt County. Sec. 11 Twp. 29S Rge. 15 E/W
Location as "NE/CNW $\frac{1}{4}$ SW $\frac{1}{4}$ " or footage from lines
180' N, 60' E. of C SW SE

Lease Owner Gould Oil
Lease Name Eubank Well No. 1

Office Address P.O. Box 8640, Wichita, KS 67208
Character of Well (Completed as Oil, Gas or Dry Hole)

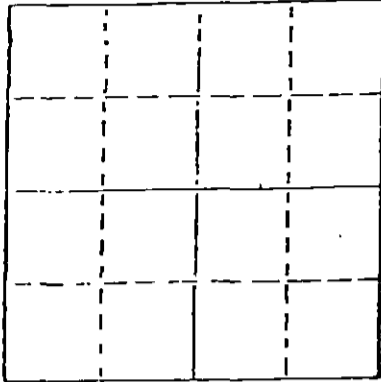
Dry Hole

Date Well completed 8-4 1981
Application for plugging filed 8-4 1981
Application for plugging approved 8-4 1981
Plugging commenced 8-4 1981
Plugging completed 8-4 1981

Reason for abandonment of well or producing formation
Dry Hole

If a producing well is abandoned, date of last production
19

Was permission obtained from the Conservation Division or
its agents before plugging was commenced?



Locate well correctly on above
Section 71st

Name of Conservation Agent who supervised plugging of this well Maurice Leslie
Producing formation _____ Depth to top _____ Bottom _____ Total Depth of Well 4900
Show depth and thickness of all water, oil and gas formations.

OIL, GAS OR WATER RECORDS

CASING RECORD

FORMATION	CONTENT	FROM	TO	SIZE	PUT IN	PULLED OUT
				8 5/8	285	

Describe in detail the manner in which the well was plugged, indicating where the mud fluid
was placed and the method or methods used in introducing it into the hold. If cement or other
plugs were used, state the character of same and depth placed, from _____ feet to
_____ feet for each plug set.

Plugged at 6:00 a.m. August 4, 1981. 60 sacks @ 620'
40 " @ 280'
10 " rat hole
5 " mouse hole

(If additional description is necessary, use BACK of this sheet)

Name of Plugging Contractor _____

STATE OF Kansas COUNTY OF Sedgwick, ss.
[Signature] (employee of owner) or (owner or operator)
of the above-described well, being first duly sworn on oath, says: That I have knowledge of
the facts, statements, and matters herein contained and the log of the above-described well
as filed and that the same are true and correct. So help me God.

(Signature) [Signature]
P.O. Box 8609, Wichita, KS 67208
(Address)


SUBSCRIBED AND SWORN TO before me this 24th day of August, 1981

[Signature]
Tiffany S. Little
Notary Public.

My commission expires 8-11-85

RECEIVED
STATE CORPORATION COMMISSION

AUG 25 1981
CONSERVATION DIVISION
Wichita, Kansas
8-25-81



DRILLER'S LOG

Operator: Gould Oil
Lease Name: Eubank #1
Spot Location: 180' N, 60' E of C SW SE
Sec. 11-29S-15W
County, State: Pratt, Kansas


Commenced: 7-26-81
Completed: 8-03-81

Surface Casing: Ran 7 jts 8 5/8" 24lb. new casing. Set at 285'. Cemented with 275 sacks common, 3% cc, 2% gel. Cement did circulate.

<u>FORMATION</u>	<u>DEPTH</u>
<u>Surface soil</u>	<u>0-35</u>
<u>Sand</u>	<u>35-162</u>
<u>Red Bed</u>	<u>162-1180</u>
<u>Shale and Shells</u>	<u>1180-1790</u>
<u>Shale and Lime</u>	<u>1790-4020</u>
<u>Lime and Shale</u>	<u>4020-4355</u>
<u>Lime</u>	<u>355-4735</u>
<u>Lime, Shale and Sand</u>	<u>4735-4825</u>
<u>Lime</u>	<u>4825-4900</u>
<u>R.T.D.</u>	<u>4900</u>

8-25-81
RECEIVED
STATE CORPORATION COMMISSION
AUG 25 1981
CONSERVATION DIVISION
Wichita, Kansas

I do hereby certify that the foregoing statements are true and correct to the best of my knowledge and belief.



EAGLE DRILLING, INC.

John Miles
John Miles
Controller

STATE OF KANSAS)
COUNTY OF SEDGWICK) ss:

Subscribed and sworn to before me this 24th day of August, 1981.

My appointment expires: 8-11-85

Tiffany S. Little
Notary Public Tiffany S. Little