

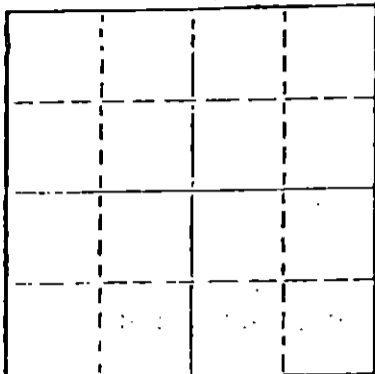
STATE OF KANSAS
STATE CORPORATION COMMISSION

WELL PLUGGING RECORD

Give All Information Completely
Make Required Affidavit
Mail or Deliver Report to
Conservation Division
State Corporation Comm.
245 North Water
Wichita, KS 67202

Stafford County. Sec. 30 Twp. 24S Rge. 11W ~~XXX~~
Location as "NE/CNW1/2SW1/4" or footage from lines NE NE SW

Lease Owner Rex & Morris Drilling Company
Lease Name Irvine "B" Well No. 1 "OWWO"
Office Address Box 334, El Dorado, Kansas 67042
Character of Well (Completed as Oil, Gas or Dry Hole) Dry Hole



Locate well correctly on above Section Plot

Date Well completed August 21, 1976
Application for plugging filed Verbal Application 19
Application for plugging approved Verbal Approval 19
Plugging commenced August 21, 1976
Plugging completed August 21, 1976
Reason for abandonment of well or producing formation

If a producing well is abandoned, date of last production 19

Was permission obtained from the Conservation Division or its agents before plugging was commenced? Yes

Name of Conservation Agent who supervised plugging of this well G.R. Biberstein
Producing formation Depth to top Bottom Total Depth of Well 3,921'
Show depth and thickness of all water, oil and gas formations.

OIL, GAS OR WATER RECORDS

RECEIVED

CASING RECORD

FORMATION	STATE	CONVEYOR	FROM	TO	SIZE	PUT IN	PULLED OUT
					8-5/8"	Set by Prior Operator	None

CONSERVATION DIVISION
Wichita, Kansas

Describe in detail the manner in which the well was plugged, indicating where the mud fluid was placed and the method or methods used in introducing it into the hold. If cement or other plugs were used, state the character of same and depth placed, from feet to feet for each plug set.

Filled hole with heavy rotary mud from 3,921 ft. (rotary total depth) to 300 ft. Set plug at 300 ft. and cemented with 35 sacks cement.
Filled hole with heavy rotary mud from 300 ft. to 40 ft.
Set solid plug at 40 ft. and cemented to cellar with 15 sacks cement, 5 sacks cement in rat hole.

Plugging operations accomplished utilizing Sun Oil Well cementing pump truck through 4-1/2 inch drill pipe.

(If additional description is necessary, use BACK of this sheet)

Name of Plugging Contractor Sun Oil Well Cementing
Box 169, Great Bend, Kansas 67530

STATE OF Kansas COUNTY OF Sedgwick ss.


Dean Britting, Agent of owner Rex & Morris Drilling Company of the above-described well, being first duly sworn on oath, says: That I have knowledge of the facts, statements, and matters herein contained and the log of the above-described well as filed and that the same are true and correct. So help me God.

(Signature) Dean Britting
200 No. Main, Wichita, Kansas 67202
(Address)

Subscribed and Sworn to before me this 10th day of September, 19 76

My commission expires June 30, 1978

Elsie Willison
Elsie Willison - Notary Public.



KANSAS GEOLOGICAL SOCIETY
 KANSAS WELL LOG BUREAU - KANSAS WELL SAMPLE BUREAU
 KANSAS GEOLOGICAL SOCIETY BUILDING
 508 EAST MURDOCK - WICHITA, KANSAS

COMPANY **Rex & Morris Drilling Company**

SEC. **30** T. **24S** R. **11W**
 LOC. **NE NE SW**

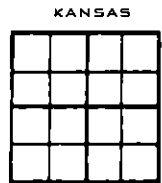
FARM **Irvine "B"**

NO. **1 "OWWO"**

COUNTY **Stafford**

TOTAL DEPTH **3,921'**
 COMM. **August 17, 1976**

COMP. **August 21, 1976**



SHOT OR TREATED
 CONTRACTOR **H-30, Inc.**
 ISSUED **September 10, 1976**

CASING
 20 10'
 15 8 -5/8" 310' cemented by prior Operator
 12 6
 13 5

ELEVATION **1,841 KB.**

PRODUCTION

FIGURES INDICATE BOTTOM OF FORMATIONS

Old Rotary Total Depth **3,921'**
 Washed Down To **3,921'**
 New Rotary Total Depth (Same) **3,921'**

RECEIVED
 STATE CORPORATION COMMISSION

SEP 13 1976

I hereby certify the above and foregoing
 to be a true and correct log of the above
 described well as shown by the drilling
 reports.

CONSERVATION DIVISION
 Wichita, Kansas


H-30, INC.

Dean Britting

 Dean Britting

State of Kansas }
 County of Sedgwick } SS:

Subscribed and Sworn to before me a Notary
 Public in and for said county and state
 this 10th. day of September, 1976.



Elsie Willison

 Elsie Willison - Notary Public