

STATE OF KANSAS  
STATE CORPORATION COMMISSION  
CONSERVATION DIVISION  
P. O. BOX 17027  
WICHITA, KANSAS 67217

FORM CP-4

WELL PLUGGING RECORD

Stafford County. Sec 30 Twp. 24S Rge. 11W (E) ~~XXX~~

Location as "NE/CNWKSWK" or footage from lines NW NW NE

Lease Owner B & W Company

Lease Name Irvine Well No. 1

Office Address 806 First National Center Oklahoma City, OK

Character of Well (completed as Oil, Gas or Dry Hole) Dry hole 73102

Date well completed August 31, 1975

Application for plugging filed verbal application 19

Application for plugging approved verbal approval 19

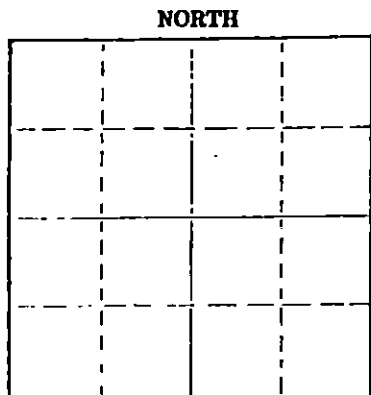
Plugging commenced August 31, 1975

Plugging completed August 31, 1975

Reason for abandonment of well or producing formation \_\_\_\_\_

If a producing well is abandoned, date of last production \_\_\_\_\_ 19

Was permission obtained from the Conservation Division or its agents before plugging was commenced? YES



Locate well correctly on above Section Plat

Name of Conservation Agent who supervised plugging of this well G.R. Biberstein

Producing formation \_\_\_\_\_ Depth to top \_\_\_\_\_ Bottom \_\_\_\_\_ Total Depth of Well 3,917

Show depth and thickness of all water, oil and gas formations.

OIL, GAS OR WATER RECORDS				CASING RECORD		
FORMATION	CONTENT	FROM	TO	SIZE	PUT IN	PULLED OUT
				8 5/8"	294'	none

Describe in detail the manner in which the well was plugged, indicating where the mud fluid was placed and the method or methods used in introducing it into the hole. If cement or other plugs were used, state the character of same and depth placed, from 3,917 feet to \_\_\_\_\_ feet for each plug set.

Filled hole with heavy rotary mud from 3,917 feet (rotary total depth) to 200 feet. Set plug at 200 feet and cemented with 35 sacks cement. Filled hole with heavy rotary mud from 200 feet to 40 feet. Set solid plug at 40 feet and cemented to cellar with 15 sacks cement, 2 sacks cement in rathole.

Plugging operations accomplished utilizing Halliburton Oil Well Pump truck through 4 1/2 inch drill pipe.

Name of Plugging Contractor H-30, INC. (If additional description is necessary, use BACK of this sheet)  
Address 200 North Main Wichita, Kansas 67202

RECEIVED  
STATE CORPORATION COMMISSION

SEP 05 1975  
9-5-75


STATE OF Kansas COUNTY OF Sedgwick  
Dean Britting -- Agent (employee of owner) or (owner or operator) of the above-described

well, being first duly sworn on oath, says: That I have knowledge of the facts, statements, and matters herein contained and the log of the above-described well as filed and that the same are true and correct. So help me God.

(Signature) Dean Britting  
200 North Main Wichita, Kansas (Address)

SUBSCRIBED AND SWORN TO before me this 4th day of September, 1975

My commission expires June 30, 1978 Notary Public.



67202

KANSAS GEOLOGICAL SOCIETY  
 KANSAS WELL LOG BUREAU - KANSAS WELL SAMPLE BUREAU  
 KANSAS GEOLOGICAL SOCIETY BUILDING  
 508 EAST MURDOCK - WICHITA, KANSAS

COMPANY **B & W Company**

SEC. **30** T. **24S** R. **11W**  
 LOC. **NW NW NE**

FARM **Irvine**


NO. **1**

TOTAL DEPTH **3,917'**  
 COMM. **August 22, 1975**

COMP. **August 31, 1975**

COUNTY **Stafford**  
 KANSAS

SHOT OR TREATED  
 CONTRACTOR **H-30, INC.**  
 ISSUED



CASING

20	10		
15	8	<b>5/8" 294' cemented w/225 sacks cement</b>	PRODUCTION <b>1,839' KB</b>
12	6		
13	5		

FIGURES INDICATE BOTTOM OF FORMATIONS

Shale	307'
Red Bed	433'
Shale and Salt	599'
Anhydrite	620'
Shale and Lime	1,762'
Lime and Shale	1,930'
Shale and Lime	2,893'
Lime	3,065'
Lime and Shale	3,183'
Lime	3,814'
Lime and Shale	3,874'
Lime	3,917'
Rotary Total Depth	3,917'

I hereby certify the above and foregoing to be  
 a true and correct log of the above described well  
 as shown by the drilling reports.

RECEIVED  
 STATE CORPORATION COMMISSION

H-30, INC.

SEP 05 1975

CONSERVATION DIVISION  
 Wichita, Kansas

*Dean Britting*  
 Dean Britting

State of Kansas }  
 County of Sedgwick } ss:

Subscribed and Sworn to before me a Notary Public  
 in and for said county and state this 4th day of  
 September, 1975.

*Elsie Willison*  
 Elsie Willison -- Notary Public

My Commission Expires:  
 June 30, 1975

