


STATE OF KANSAS
STATE CORPORATION COMMISSION

WELL PLUGGING RECORD

Give All Information Completely
Make Required Affidavit
Mail or Deliver Report to:
Conservation Division
State Corporation Commission
800 Bitting Building
Wichita, Kansas

NORTH



Locate well correctly on above
Section Plat

Pratt County, Sec. 6 Twp. 26 Rge. 11W (E)/(W)
Location as "NE/CNW/SW" or footage from lines SE NE NW
Lease Owner Pulse-Hershfield Drilling Company
Lease Name Block Well No. 1
Office Address Derby Bldg., Wichita, Kansas
Character of Well (completed as Oil, Gas or Dry Hole) Dry Hole
Date well completed July 31, 19 46
Application for plugging filed August 1, 19 46
Application for plugging approved August 8, 9 19 46
Plugging commenced August 1, 19 46
Plugging completed August 8, 19 46
Reason for abandonment of well or producing formation Dry Hole

If a producing well is abandoned, date of last production 19
Was permission obtained from the Conservation Division or its agents before plugging was commenced? Yes

Name of Conservation Agent who supervised plugging of this well Ruel Durkee
Producing formation Depth to top 4396 Bottom 4529 Total Depth of Well 4529 Feet
Show depth and thickness of all water, oil and gas formations.

OIL, GAS OR WATER RECORDS

CASING RECORD

Formation	Content	From	To	Size	Put In	Pulled Out
				10 3/4"	282	282 none

Describe in detail the manner in which the well was plugged, indicating where the mud fluid was placed and the method or methods used in introducing it into the hole. If cement or other plugs were used, state the character of same and depth placed, from feet to feet for each plug set.

Hole filled with heavy rotary mud from 4329 to 275 feet. 20 sacks of cement spotted at 275 feet up and 5 sacks of cement spotted at top of surface pipe.

RECEIVED
12-23-48
STAT. COM. DIV.
KANSAS

(If additional description is necessary, use BACK of this sheet)

Correspondence regarding this well should be addressed to Pulse-Hershfield Drlg. Co.,
Address Derby Bldg., Wichita, Kansas


STATE OF Kansas, COUNTY OF Reno, ss.
Forest Sears (employee of owner) or (owner or operator) of the above-described well,
being first duly sworn on oath, says: That I have knowledge of the facts, statements, and matters herein contained and the log of the above-described well as filed and that the same are true and correct. So help me God.

(Signature) Forest Sears
1018 1/2 mi. S. Great Bend, Kans.
(Address)

SUBSCRIBED AND SWORN TO before me this 21st day of December 1948
Notary Public.

My commission expires 10/17/57

22-5133-s 9-48-10M



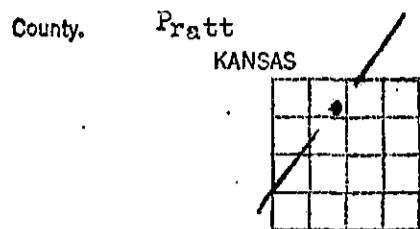
15-151-00146-0000

WELL LOG BUREAU - KANSAS GEOLOGICAL SOCIETY
412 Union National Bk. Bldg., Wichita, Kansas

Company - PULSE-HERSHFIELD DRIG. CO., INC.
Farm - Block No. 1

SEC. 6 T. 26 R. 11 W
SE NE NW

Total Depth. 4329'
Comm. 6-5-46 Comp. 7-31-46
Shot or Treated.
Contractor.
Issued. 8-31-46



CASING:
10 3/4" 282' Cem.

Elevation. _____

Production. Dry


Figures Indicate Bottom of Formations.

surface & sand	75
sand	165
shale red	230
sand	245
red rock	627
anhydrite	650
shale & shells	815
sand brkn	1040
shale & shells	1082
shale	1112
shale & shells	1320
shale & salt	1524
shale & shells	1690
lime	1822
lime brkn	1970
lime	2102
lime brkn	2300
shale & shells	2795
lime	2840
lime brkn	2985
lime	3215
lime brkn	3305
lime	3380
lime brkn	3485
shale	3580
lime	3635
lime brkn	3706
lime	3765
lime brkn	3863
lime	3888
lime brkn	3939
lime Miss.	3949
lime cherty	3991
shale	4108
lime cherty	4135
lime	4190
shale & shells	4230
shale	4266
sand	4291
Arbuckle dolomite	4329
Total Depth.	

Tops:

Kansas City	3558
Mississippi	3932
Viola	4108
Simpson Shale	4230
Simpson Sand	4266
Arbuckle	4291

2-2-48



PLUGGING
FILE SEC 6-T-26R11W
BOOK PAGE 65 LINE 21