


STATE OF KANSAS
STATE CORPORATION COMMISSION

Form CP-4

WELL PLUGGING RECORD

Give All Information Completely
Make Required Affidavit
Mail or Deliver Report to:
Conservation Division
State Corporation Commission

P. O. Box 17027
Wichita, Kansas 67217
NORTH



Locate well correctly on above
Section Plat

Pratt County, Sec. 7 Twp. 26S. Rge. (E) 11(W)
Location as "NE/CNW/SE/SW" or footage from lines NW NW SW
Lease Owner Publishers Petroleum, Div. of Oklahoma Publishing Co.
Lease Name Newell-Blackburn Well No. 1
Office Address P. O. Box 25125, Oklahoma City, Oklahoma 73125
Character of Well (completed as Oil, Gas or Dry Hole) Dry Hole
Date well completed May 11, 1974 19
Application for plugging filed 19
Application for plugging approved 19
Plugging commenced May 10, 1974
Plugging completed May 11, 1974
Reason for abandonment of well or producing formation Dry Hole

If a producing well is abandoned, date of last production 19
Was permission obtained from the Conservation Division or its agents before plugging was commenced? Yes

Name of Conservation Agent who supervised plugging of this well Mr. Russell Bieherstine - Attica, Kansas
Producing formation Depth to top Bottom Total Depth of Well Feet
Show depth and thickness of all water, oil and gas formations.

OIL, GAS OR WATER RECORDS

CASING RECORD

FORMATION	CONTENT	FROM	TO	SIZE	PUT IN	PULLED OUT
	8 5/8"	0	270'	8 5/8"	270'	none
	Surface Casing					

Describe in detail the manner in which the well was plugged, indicating where the mud fluid was placed and the method or methods used in introducing it into the hole. If cement or other plugs were used, state the character of same and depth placed, from feet to feet for each plug set.

Heavy mud from Total Depth to 250'
a plug and 35 sax cement, mud to 40'
a plug, bridged and and 10 sax cement
to the base of celler, 2 sax in the rat
hole by Allied Cementing Co., Inc..
Job completed at 1:00 A.M. - May 11, 1974

RECEIVED
STATE CORPORATION COMMISSION
MAY 15 1974
CONSERVATION DIVISION
Wichita, Kansas


5-15-74

Name of Plugging Contractor Allied Cementing Company, Inc.
Address P. O. Box 31, Russell, Kansas

STATE OF Kansas COUNTY OF Sedgwick ss.
William J. Froelich, Jr. (employee of owner) or (owner or operator) of the above-described

well, being first duly sworn on oath, says: That I have knowledge of the facts, statements, and matters herein contained and the log of the above described well as filed and that the same are true and correct. So help me God.

(Signature) William J. Froelich, Jr.
(Address)



Sworn to before me this 13th. day of May, 1974

February 19, 1977

Maxine Dressen
Notary Public.

DRILLERS LOG

15-151-20248-0000

NEWELL-BLACKBURN UNIT NO. 1

CASING RECORD:

8 5/8" set at 270'
w/300 sacks cement

TOTAL DEPTH:
3500'

OPERATOR:

Publishers Petroleum,
Div. of Oklahoma Publishers

CONTRACTOR:

Search Drilling Company

COMMENCED:

May 3, 1974

COMPLETED:

May 11, 1974

DESCRIPTION:

NW NW SW,
Sec.7-26S-11W
Pratt County,
Kansas

<u>FORMATION</u>	<u>FROM</u>	<u>TO</u>	<u>REMARKS</u>
Shale and wheat	0	40	
Sand	40	189	
Red Bed and Shale	189	430	
Red Bed and Shale	430	846	
Shale	846	1200	
Shale	1200	1600	
Lime and Shale	1600	1768	
Shale and Lime	1768	1881	
Shale and Lime	1881	1940	
Shale and Lime	1940	2234	
Lime and Shale	2234	2434	
Shales and Lime	2434	2635	
Lime and Shale	2635	2770	
Lime and Shale	2770	2930	
Lime and Shale	2930	3082	
Lime (Topeka)	3082	3165	
Lime	3165	3295	
Lime	3295	3420	
Lime and Shale	3420	3500	


RECEIVED
 STATE CORPORATION COMMISSION
 MAY 15 1974
 CONSERVATION DIVISION
 Wichita, Kansas
 5-15-74

D&A

I certify that this is a true and correct copy of the above log to the best of my knowledge.

SEARCH DRILLING COMPANY

By William J. Froelich, Jr.
 William J. Froelich, Jr.



Subscribed and sworn to before me this 13th day of May, 1974

My commission expires
February 19, 1977

Maxine Dressen
 Maxine Dressen Notary Public