

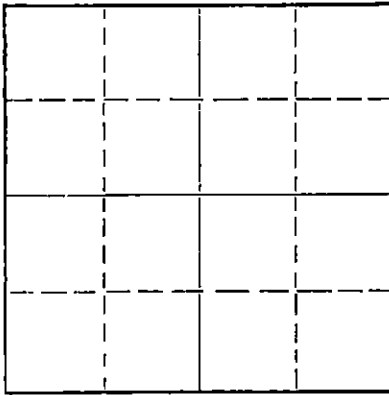
Give All Information Completely
Make Required Affidavit
Mail or Deliver Report to:
Conservation Division
State Corporation Commission
212 No. Market
Wichita, Kansas

WELL PLUGGING RECORD

Pratt County, Sec. 15, Twp. 26S Rge. 14 (E) W (W)

Location as "NE/CNW&SW" or footage from lines SW SW SW
Lease Owner Barnett Oil Company
Lease Name Henderson Well No. 1
Office Address 411 First National Bank Bldg., Wichita, Kansas
Character of Well (completed as Oil, Gas or Dry Hole) D&A
Date well completed April 17, 1969
Application for plugging filed April 17, 1969
Application for plugging approved April 17, 1969
Plugging commenced April 17, 1969
Plugging completed April 17, 1969
Reason for abandonment of well or producing formation D&A

NORTH



Locate well correctly on above
Section Plat

If a producing well is abandoned, date of last production 19
Was permission obtained from the Conservation Division or its agents before plugging was commenced? Yes

Name of Conservation Agent who supervised plugging of this well Mr. Warren
Producing formation _____ Depth to top _____ Bottom _____ Total Depth of Well 410 Feet
Show depth and thickness of all water, oil and gas formations.

OIL, GAS OR WATER RECORDS

CASING RECORD

FORMATION	CONTENT	FROM	TO	SIZE	PUT IN	PULLED OUT
				8 5/8"	927'	-0-

Describe in detail the manner in which the well was plugged, indicating where the mud fluid was placed and the method or methods used in introducing it into the hole. If cement or other plugs were used, state the character of same and depth placed, from _____ feet to _____ feet for each plug set.

Mud in hole to 250'
w/1/2 sx hulls & 25 sx cement. Mud to 40'
w/1/2 sx hulls & 10 sx cement. 2 sx in rathole.

4-28-69

RECEIVED
STATE CORPORATION COMMISSION
APR 28 1969
CONSERVATION DIVISION
Wichita, Kansas

(If additional description is necessary, use BACK of this sheet)

Name of Plugging Contractor Red Tiger Drilling Company
Address 1720 Wichita Plaza, Wichita, Kansas


STATE OF Kansas, COUNTY OF Sedgwick, ss.
Norman E. Klein (employee of owner) or (owner or operator) of the above-described well, being first duly sworn on oath, says: That I have knowledge of the facts, statements, and matters herein contained and the log of the above-described well as filed and that the same are true and correct. So help me God.

(Signature) Norman E. Klein
1720 Wichita Plaza, Wichita, Kansas 67202
(Address)

SUBSCRIBED AND SWORN to before me this 24th day of April, 19 69

Glenn Dowsett
Notary Public.

My commission expires 10-25-72



DRILLERS LOG

No. 1 Henderson

CASING RECORD: 8 5/8" @ 923'
w/600 sx cement

COMPANY: Barnett Oil Company

CONTRACTOR: Red Tiger Drilling Co.

COMMENCED: April 3, 1969

COMPLETED: April 17, 1969

DESCRIPTION: SW SW SW
15-26S-14W
Pratt County,
Kansas

TOTAL DEPTH: 4410'

ELEVATION:

<u>FORMATION</u>	<u>FROM</u>	<u>TO</u>	<u>REMARKS</u>
Surface sand & Clay	0	219	
Red Bed	219	485	
Red Bed & Sand Streaks	485	915	
Anhydrite	915	931	
Shale & Shells	931	1640	
Shale	1640	2030	
Lime & Shale	2030	3060	
Lime	3060	3190	
Lime & Shale	3190	3310	
Topeka Lime, Chalky	3310	3455	
Lime & Shale	3455	3660	
Lime	3660	3675	
Shale	3675	3679	
Lime	3679	3712	
Douglas Shale	3712	3795	
Shale & Lime	3795	3832	
Lime	3832	4187	
Marm. Lime	4187	4240	
Lime & Shale	4240	4282	
Mississippi	4282	4350	
Kinderhook	4350	4400	
Viola	4400	4410	

RECEIVED
STATE CORPORATION COMMISSION
APR 28 1969
CONSERVATION DIVISION
Wichita, Kansas


4-28-69

I certify that this is a true and correct copy of the above log to the best of my knowledge.

RED TIGER DRILLING COMPANY

Norman E. Klein
Norman E. Klein

Subscribed and sworn to before me this 24th day of April, 1969.



Gloria Fawcett
Notary Public

My Commission Expires:

10-25-72