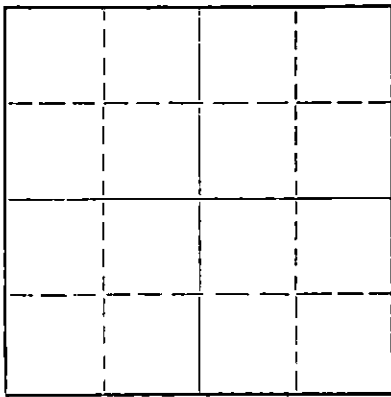


WELL PLUGGING RECORD

Give All Information Completely
Make Required Affidavit
Mail or Deliver Report to:
Conservation Division
State Corporation Commission
212 No. Market
Wichita, Kansas

NORTH



Locate well correctly on above
Section Plat

Pratt County, Sec. 15 Twp. 26S Rge. (E) 14(W)
Location as "NE/CNW/SW" or footage from lines SW SW NW
Lease Owner Armstrong & Jackman
Lease Name Towler Well No. 1
Office Address 915 Century Plaza Building, Wichita, Kansas
Character of Well (completed as Oil, Gas or Dry Hole) Dry Hole
Date well completed December 15 1969
Application for plugging filed January 2 1970
Application for plugging approved 19
Plugging commenced December 14 1969
Plugging completed December 15 1969
Reason for abandonment of well or producing formation Dry Hole

If a producing well is abandoned, date of last production 19
Was permission obtained from the Conservation Division or its agents before plugging was commenced? yes

Name of Conservation Agent who supervised plugging of this well Herman Justice
Producing formation Depth to top Bottom Total Depth of Well 4455 Feet
Show depth and thickness of all water, oil and gas formations.

OIL, GAS OR WATER RECORDS

CASING RECORD

FORMATION	CONTENT	FROM	TO	SIZE	PUT IN	PULLED OUT

RECEIVED
STATE CORPORATION COMMISSION
JAN 7 1970
CONSERVATION DIVISION
Wichita, Kansas

Describe in detail the manner in which the well was plugged, indicating where the mud fluid was placed and the method or methods used in introducing it into the hole. If cement or other plugs were used, state the character of same and depth placed, from feet to feet for each plug set.


Mud to 300', wood plug, 1/2 sack hulls and 25 sacks cement;
mud to 40', wood plug, 1/2 sack hulls and 15 sacks cement.
2 sacks rathole.

(If additional description is necessary, use BACK of this sheet)
Name of Plugging Contractor Aspen Drilling Co.
Address Great Bend, Kansas

STATE OF Kansas COUNTY OF Barton, ss.
Theora Scott (employee of owner) or (owner or operator) of the above-described well, being first duly sworn on oath, says: That I have knowledge of the facts, statements, and matters herein contained and the log of the above-described well as filed and that the same are true and correct. So help me God.

(Signature) Theora Scott
Theora Scott, Great Bend, Kansas
(Address)

Subscribed and sworn to before me this 2nd day of January, 1970
June 17, 1972
Dorothy King
Notary Public.



DRILLERS LOG

COMPANY: Armstrong & Jackman
 CONTRACTOR: Aspen Drilling Co.
 LEASE NAME: Towler #1
 LOCATION: SW SW NW Sec. 15-T26S-R14W
 Pratt County, Kansas
 ELEVATION: 1994 KB
 SURFACE CASING: 23 jts. (928') 8 5/8"
 COMMENCED: December 3, 1969
 COMPLETED: December 15, 1969
 ROTARY TOTAL DEPTH: 4455'

<u>FORMATION</u>	<u>DEPTH</u>	
Shale & Sand	225	Ran 23 jts. (928') 8 5/8" casing set
Shale	635	at 920' w. 275 sacks Pozmix and 250
Shale & Red Bed	909	sacks Sunset.
Anhydrite	934	
Shale & Shells	1835	DST #1, 3984-4000
Shale & Lime	1955	DST #2, 4270-4297
Lime & Shale	2810	DST #3, 4290-4327
Shale & Lime	3040	DST #4, 4381-4455
Shale & Shells	3270	
Shale & Lime	3570	Ran electric log
Lime & Shale	3900	
Lime	4000	D & A
Lime & Shale	4273	
Mississippi	4325	
Kinderhook	4327	
Kinderhook Shale	4395	
Shale & Lime	4435	
Viola	4455	
RTD	4455	

RECEIVED
 STATE CORPORATION COMMISSION
 JAN 7 1970
 CONSERVATION DIVISION
 Wichita, Kansas
 1-7-70

AFFIDAVIT


State of Kansas)
) ss:
 County of Barton)

The undersigned, being duly sworn on oath, states that the above statement and log are a true and correct record and log of the well drilled at the location above described.

Theora Scott
 Theora Scott, AFFIANT

Subscribed and sworn to before me this 2nd day of January, 1970.

Dorothy King
 Dorothy King, Notary Public



My commission expires: June 17, 1972