

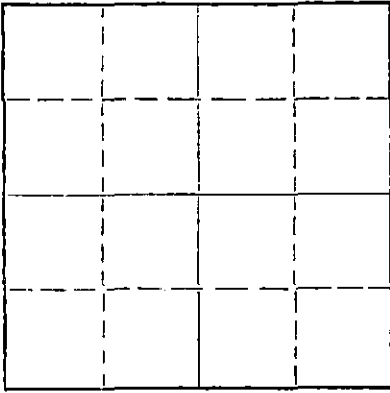
STATE OF KANSAS  
STATE CORPORATION COMMISSION

Give All Information Completely  
Make Required Affidavit  
Mail or Deliver Report to:  
Conservation Division  
State Corporation Commission  
P. O. Box 17027  
Wichita, Kansas 67217  
NORTH

WELL PLUGGING RECORD

Pratt County, Sec. 15 Twp. 26 Rge. 14 (E) (W)

Location as "NE/CNWxSWx" or footage from lines NW NE NE  
Lease Owner Raymond Oil Co., Inc.  
Lease Name Henderson C#1 Well No.  
Office Address Wichita, Kansas 67202  
Character of Well (completed as Oil, Gas or Dry Hole)  
Date well completed 19  
Application for plugging filed 19  
Application for plugging approved 19  
Plugging commenced 3/14/74 19  
Plugging completed 3/18/74 19  
Reason for abandonment of well or producing formation depleted.



Locate well correctly on above Section Plat

If a producing well is abandoned, date of last production 19  
Was permission obtained from the Conservation Division or its agents before plugging was commenced? yes

Name of Conservation Agent who supervised plugging of this well Biberstein  
Producing formation Depth to top Bottom Total Depth of Well 4345 Feet  
Show depth and thickness of all water, oil and gas formations.

OIL, GAS OR WATER RECORDS

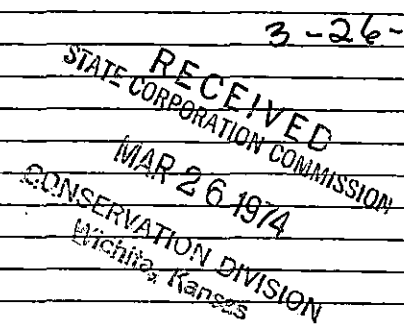
CASING RECORD

FORMATION	CONTENT	FROM	TO	SIZE	PUT IN	PULLED OUT
				8-5/8	903	none
				5 1/2"	4355	2899'

Describe in detail the manner in which the well was plugged, indicating where the mud fluid was placed and the method or methods used in introducing it into the hole. If cement or other plugs were used, state the character of same and depth placed, from feet to feet for each plug set.

Checked bottom, ran sand to 4300' and dumped 5 sacks of cement with 3" dump bailer. Shot pipe at 3221', 3124', 3028', 2931', pulled 87 joints of 5 1/2". Set 10' rock bridge at 400' and dumped 7 yards ready mix. Racked unit and tallied pipe.

PLUGGING COMPLETE.



(If additional description is necessary, use BACK of this sheet)  
Name of Plugging Contractor KNIGHT CASING PULLING CO., INC.  
Address CHASE, KANSAS

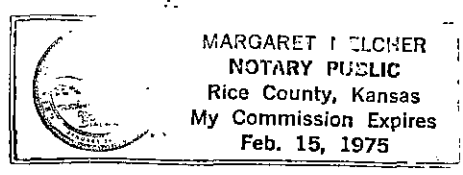
STATE OF KANSAS, COUNTY OF RICE, ss. NOEL J. KNIGHT (employee of owner) or (owner or operator) of the above-described well, being first duly sworn on oath, says: That I have knowledge of the facts, statements, and matters herein contained and the log of the above-described well as filed and that the same are true and correct. So help me God.


(Signature) [Signature] CHASE, KANSAS (Address)

SUBSCRIBED AND SWORN to before me this 20th day of March, 19 74

[Signature] Notary Public.

My commission expires





STATE Pratt SEC. 15 TWP. 26S RGE. 14W  
 COMPANY OPERATING Champlin Refining Company  
 OFFICE ADDRESS Box 552 - Enid, Oklahoma  
 WELL NAME Henderson "C" WELL NO. 1  
 WELL LOCATED NE/4 NE/4 NE/4 Section 15-26S-14W or  
330' from North line & 990' from East line of NE/4  
 CHARACTER OF WELL Oil

October 26, 1953 DRILLING COMPLETED November 9, 1953

SIZE	TYPE	PRICE	FT.	AMOUNT FILLED	CEMENT
8-5/8"	B V	Used	903.28'		500 Sacks
5-1/2"	1 1/2"	National Tube	4355.66'		150 Sacks
2" EUE	4.705	8 Ed National	4306.23'		

RECEIVED  
 STATE CORPORATION COMMISSION

OCT 16 1973

10-16-73

FORMATION RECORD

CONSERVATION DIVISION  
 Wichita, Kansas

TOPS BOTTOM

	TOPS	BOTTOM
Shale-Sand-Rod Rod	0	475
Red Bed	475	860
Red Bed-Shale	860	894
Anhydrite	894	915
Shale-Shells-Salt	915	1305
Shale-Shells	1305	1835
Lime	1835	2010
Shale-Lime	2010	3493
Lime	3493	3599
Shale-Lime	3599	3869
Lime	3869	3895
Shale-Lime	3895	3948
Lime	3948	3985
Shale-Lime	3985	4082
Lime	4082	4157
Shale-Lime	4157	4215
Lime-Conglomerate	4215	4260
Shale-Sand	4260	4279
Shale-Lime	4279	4337
Lime-Chert	4337	4345 T.D.

Elevation: 1906' D.F.

Geological Department Tops:

Brown Lime	3895
Lensing	3895
Base Kansas City	4066
Conglomerate	4222
Kinderhook Sand	4265
Viola	4321

*[Signature]*  
 Superintendent

*[Signature]*  
 Secretary Public