


15-156-00341-00-00

STATE OF KANSAS
STATE CORPORATION COMMISSION

Give All Information Completely
Make Required Affidavit
Mail or Deliver Report to:
Conservation Division
State Corporation Commission
800 Blitting Building
Wichita, Kansas

WELL PLUGGING RECORD
FORMATION PLUGGING RECORD

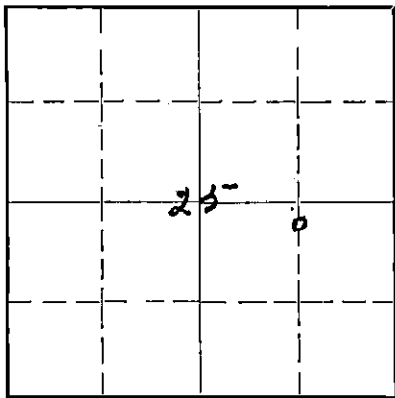


Strike out upper line when reporting plugging of formations.

7-16-38

NW 25 E

NORTH



Locate well correctly on above Section Plat.

Pratt County, Sec. 25 Twp. 26 Rge. 14 (E) (W)
Location as "NE 1/4 NW 1/4 SW 1/4" or footage from lines ~~NE NW SE~~ - 330' S & 1320' E
Lease Owner Tide Water Assoc. Oil Co. NW-Corner
Lease Name J. W. Jarboe Well No. #1
Office Address Box 731 - Tulsa, Oklahoma
Character of Well (Completed as Oil, Gas or Dry Hole) Dry Hole
Date, well completed July 8th. 1938 193
Application for plugging filed July 8th. 1938 193
Application for plugging approved July 9th. 1938 193
Plugging Commenced July 9th. 1938 193
Plugging Completed July 9th. 1938 193
Reason for abandonment of well or producing formation Dry Hole
If a producing well is abandoned, date of last production Dry Hole 193
Was permission obtained from the Conservation Division or its agents before plugging was commenced? Yes

Name of Conservation Agent who supervised plugging of this well Mr. Ed Shields
Producing formation None Depth to top Bottom Total Depth of Well 4511' Feet.
Show depth and thickness of all water, oil and gas formations.

OIL, GAS OR WATER RECORDS

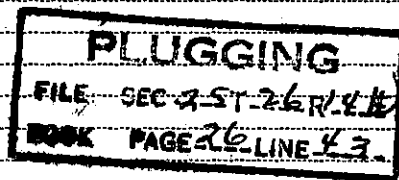
CASING RECORD

Formation	Content	From	To	Size	Put In	Pulled Out
Lansing		3811'	4153'	8-1/4"	398'	None
Simpson Or Dol.		4405'	4492 1/2'			
Arbuckle		4492 1/2'	4511'			

Describe in detail the manner in which the well was plugged, indicating where the mud fluid was placed and the method or methods used in introducing it into the hole. If cement or other plugs were used, state the character of same and depth placed, from feet to feet for each plug set.

Circulated rotary mud until it was heavy and run up to 360' of top of hole and up into the 8-1/4" casing. Hole was mudded 360' from top down. One 8-1/4" x 3' Seasoned pine plug was drove to 360'. Mud put in on plug and used six sacks cement on plug. Filled in with mud to 25' of top and another cement plug with five sacks cement put in to fill to top of hole.

26-43



(If additional description is necessary, use BACK of this sheet)

Correspondence regarding this well should be addressed to Mr. W. B. Alleman
Address Tide Water Associated Oil Co. Sallyards, Kansas.

STATE OF KANSAS, COUNTY OF GREENWOOD, ss.
W. B. ALLEMAN (employee of owner) or (owner or operator) of the above-described well,

being first duly sworn on oath, says: That I have knowledge of the facts, statements, and matters herein contained and the log of the above-described well as filed and that the same are true and correct. So help me God.

(Signature) W. B. Alleman
(Address) Sallyards, Kan.

SUBSCRIBED AND SWORN TO before me this 15 day of JULY, 1938

My commission expires JULY 25, 1940

