


STATE OF KANSAS  
STATE CORPORATION COMMISSION  
Give All Information Completely  
Make Required Affidavit  
Mail or Deliver Report to:  
Conservation Division  
State Corporation Commission  
800 Bittling Building  
Wichita, Kansas

WELL PLUGGING RECORD



Locate well correctly on above Section Plat

Pratt County. Sec. 25 Twp. 26S Rge. 14W (E) (W)  
Location as "NE/CNW/SW" or footage from lines NW NE SE NA NE SE  
Lease Owner R. W. Rine Drilling Company  
Lease Name Jarboe Well No. 1  
Office Address 320 Central Building - Wichita, Kansas  
Character of Well (completed as Oil, Gas or Dry Hole) \_\_\_\_\_  
Date well completed \_\_\_\_\_ 19\_\_\_\_  
Application for plugging filed \_\_\_\_\_ 19\_\_\_\_  
Application for plugging approved \_\_\_\_\_ 19\_\_\_\_  
Plugging commenced February 16 19 54  
Plugging completed February 21 19 54  
Reason for abandonment of well or producing formation \_\_\_\_\_

If a producing well is abandoned, date of last production \_\_\_\_\_ 19\_\_\_\_  
Was permission obtained from the Conservation Division or its agents before plugging was commenced? Yes

Name of Conservation Agent who supervised plugging of this well Merle Rives  
Producing formation \_\_\_\_\_ Depth to top \_\_\_\_\_ Bottom \_\_\_\_\_ Total Depth of Well 4550 Feet  
Show depth and thickness of all water, oil and gas formations.

OIL, GAS OR WATER RECORDS

CASING RECORD

| FORMATION | CONTENT | FROM | TO | SIZE   | PUT IN | PULLED OUT |
|-----------|---------|------|----|--------|--------|------------|
|           |         |      |    | 8-5/8" | 410'   | None       |
|           |         |      |    | 5-1/2" | 4547'  | 2810'      |
|           |         |      |    |        |        |            |
|           |         |      |    |        |        |            |
|           |         |      |    |        |        |            |
|           |         |      |    |        |        |            |
|           |         |      |    |        |        |            |

Describe in detail the manner in which the well was plugged, indicating where the mud fluid was placed and the method or methods used in introducing it into the hole. If cement or other plugs were used, state the character of same and depth placed, from \_\_\_\_\_ feet to \_\_\_\_\_ feet for each plug set.

Filled hole with sand from 3880' to 3795' and ran 5 sacks of cement on top of sand. Mudded hole to 300', set a rock bridge to 285' and ran 20 sacks of cement. Mudded hole to 40', set a 10' rock bridge and ran 10 sacks of cement on top. Plugging completed.

(If additional description is necessary, use BACK of this sheet)


Name of Plugging Contractor West Supply Company  
Address Chase, Kansas

STATE OF KANSAS, COUNTY OF SEDGWICK, ss.  
J. H. Wilson (employee of owner) or (owner or operator) of the above-described well, being first duly sworn on oath, says: That I have knowledge of the facts, statements, and matters herein contained and the log of the above-described well as filed and that the same are true and correct. So help me God.

(Signature) J. H. Wilson  
320 Central Building, Wichita, Kansas  
(Address)

SUBSCRIBED AND SWORN TO before me this 25th day of February, 19 54

My commission expires July 31, 1957 Judge [Signature] Notary Public.



MAR 1, 1954 3-1-54

Ctr. N $\frac{1}{2}$ /N $\frac{1}{2}$ /Se $\frac{1}{4}$   
Section 25-26S-14W  
Pratt County, Kansas

Jarboe Well No. 1


Contractor: The R. W. Rine Drilling Company  
Started: February 4, 1952      Finished: February 20, 1952

LOG

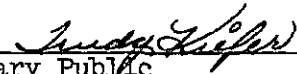
Reaming old hole      0 - 4510 Syfo @ 4400' -  $\frac{1}{2}$ <sup>o</sup>  
Shale and Lime      4510 - 4515  
Lime      4515 - 4550 Rotary Total Depth - 5 $\frac{1}{2}$ " @ 4547' w/250 Sx.

State of Kansas      )  
County of Sedgwick      ) ss.

I, R. M. Green, do hereby certify that the above is a true and accurate log of the Jarboe Well No. 1, located Ctr. N $\frac{1}{2}$  N $\frac{1}{2}$  Se $\frac{1}{4}$  of Section 25-26S-14W, Pratt County, Kansas.

  
Assistant Secretary

Subscribed to and sworn before me this 25th day of February, 1954.

  
Notary Public

My commission expires July 31, 1957.

3-1-54

**PLUGGING**  
FILE DEC 25 1954 R 146  
BOOK PAGE 12 LINE 6

MAR 1 1954  
DIVISION