

NOTICE OF INTENTION TO DRILL

RULE 82-2-320

To Be Filed With State Corporation
Commission Prior To Commencement of Well

15-095-00008-0000

County Kingman Date June 29 19 56

Section 21 Township 27 Range 10 Date operation to begin July 3, 1956

Well location NE $\frac{1}{4}$ NE $\frac{1}{4}$ NE $\frac{1}{4}$
(10 Acres) (40 Acres) (160 Acres)

Surface pipe { 8 5/8 Size
265 Length

Estimated total depth 4500

Well is to be drilled 4,950 ft. north of the south sec. line 4,950 ft. east of the west sec. line

Operator Bennett & Roberts Oil Operations Lease name McNamee "A" Well No. 1

Address P. O. Drawer 633 Russell, Kansas

Drilling contractor Bennett & Roberts Drilling Incorporated

Address P. O. Drawer 633 Russell, Kansas

Type of equipment to be used Rotary Tools



(Correspondence regarding this well should be addressed to:)

Name C. L. Roberts Address P. O. Drawer 633 Russell, Kansas

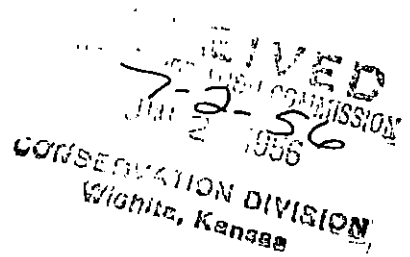
City Russell State Kansas

RULE 82-2-321. Bonding Requirement. The Commission may, at any time, on its own motion or upon complaint received from any person interested in the property to be drilled or any adjacent property, require from the owner of the lease, or the person, firm, corporation or association drilling the well, a good and sufficient bond running to the State of Kansas conditioned that said parties and their drilling operations shall comply with all rules and regulations of the Commission. Said bond shall remain in force and effect until released by the Commission.





**State Corporation Commission of Kansas
Conservation Division
100 Graham Building
211 North Broadway
Wichita 2, Kansas**



(IF PREFERRED, MAIL IN ENVELOPE)