

STATE OF KANSAS
STATE CORPORATION COMMISSION

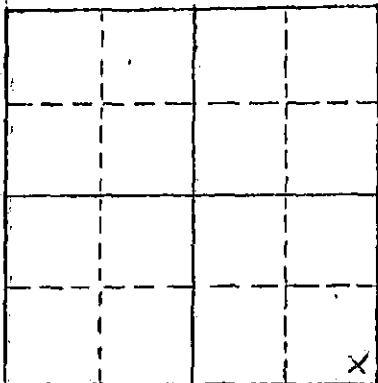
Form CP-1

Take All Information Completely
Make Required Affidavit
Mail or Deliver Report to
Conservation Division
State Corporation Commission

WELL PLUGGING RECORD

P. O. Box 17027
Wichita, Kansas 67217

Pratt County, Sec. 27 Twp. 26 Rge. 13 (E/W) (W)
Location as "NE/CNW/SE" or footage from lines SE SE SE
Lease Owner Dunne - Gardner Petroleum Inc.
Lease Name Soeken Well No. #2
Office Address 200 W Douglas, Suite 250, Wichita, Kans.
Character of Well (completed as Oil, Gas or Dry Hole) Oil well
Date well completed December 16 19 67
Application for plugging filed March 19 74
Application for plugging approved March 19 74
Plugging commenced March 22 19 74
Plugging completed April 3 19 74
Reason for abandonment of well or producing formation Depleted



Locate well correctly on above
Section Plat

If a producing well is abandoned, date of last production October 26 19 72
Was permission obtained from the Conservation Division or its agents before plugging was commenced? Yes

Name of Conservation Agent who supervised plugging of this well Russell Biberstein
Producing formation Viola Depth to top 4224 Bottom 4270 Total Depth of Well 4425 Feet
Show depth and thickness of all water, oil and gas formations.

OIL, GAS OR WATER RECORDS

CASING RECORD

FORMATION	CONTENT	FROM	TO	SIZE	PUT IN	PULLED OUT
				8 5/8"	809	None
				5 1/2"	4378	2311

Describe in detail the manner in which the well was plugged, indicating where the mud fluid was placed and the method or methods used in introducing it into the hole. If cement or other plugs were used, state the character of same and depth placed, from _____ feet to _____ feet for each plug set.

March 22, 1974 Plugged off bottom. Dumped sand to 4200'.
Mixed and dumped 5 sx of cement.

April 3, 1974 Plugged off top. Allied Cementing Co. mixed
and pumped down 8 5/8" surface casing; 3 sx
of hulls, 15 sx of gel and 125 sx of cement.

RECEIVED
STATE CORPORATION COMMISSION
APR 12 1974
CONSERVATION DIVISION
Wichita, Kansas

(If additional description is necessary, use BACK of this sheet)
Name of Plugging Contractor RUSS CASING PULLING, INC.
Address P. O. Box 1082, Great Bend, Kansas 67530

STATE OF KANSAS COUNTY OF SEDGWICK ss.

Don Gardner (owner or operator) of the above-described well, being first duly sworn on oath, says: That I have knowledge of the facts, statements, and matters herein contained and the log of the above-described well as filed and that the same are true and correct. So help me God.

(Signature) [Signature]
Suite 250, 200 West Douglas, Wichita, Kansas
(Address)

Subscribed AND SWORN TO before me this 10th day of April, 19 74

My commission expires December 14, 1977

Notary Public.

DRILLER'S LOG

Company: Dunne-Gardner Petroleum, Inc.
 300 Schweiter Building
 Wichita, Kansas 67202

Lease: Soeken

Well: No. 2

Location: SE/4 SE/4 SE/4 Section 27-26S-13W
 Pratt County, Kansas.

Contractor: Dunne-Gardner Petroleum, Inc.

Date Comm: December 5, 1967

Date Comp: December 17, 1967

T.D.: 4425 Feet

Casing: 8 5/8" @ 809' w/ 600 sks
 5 1/2" @ 4378' w/ 210 sks


<u>From</u>	<u>To</u>	
0	286	Sand
286	475	Shale
475	795	Red Bed and sand
795	818	Anhydrite
818	1615	Red Bed and shale
1615	1700	Sandy lime
1700	2100	Shale and lime
2100	2600	Lime
2600	2805	Broken lime
2805	3690	Lime and shale
3690	4048	Lime
4048	4135	Cherty lime
4135	4190	Lime
4190	4247	Chert
4247	4265	Lime with chert
4265	4308	Lime
4308	4400	Lime and shale
4400	4425	Lime
4425		Rotary Total Depth

RECEIVED
 STATE CORPORATION COMMISSION
 MAR 18 1974
 CONSERVATION DIVISION
 Wichita, Kansas

STATE OF KANSAS)
) ss
 COUNTY OF SEDGWICK)


I hereby certify that the above is a true and correct log to the best of my knowledge and belief.

my knowledge and belief.


 Don Gardner

Subscribed and sworn before me this 10th day of January, 1968.

My commission expires:
 December 14, 1969


 Notary Public