

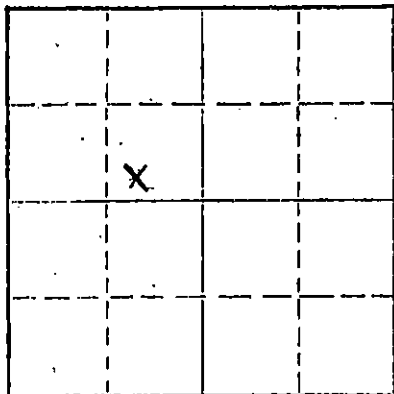
STATE OF KANSAS
STATE CORPORATION COMMISSION

Form CP-4

Give All Information Completely
Make Required Affidavit
Mail or Deliver Report to:

Conservation Division
State Corporation Commission
P. O. Box 17027
Wichita, Kansas 67217
NORTH

WELL PLUGGING RECORD



Locate well correctly on above
Section Plat

Pratt County, Sec. 33 Twp. 26 Rge. 13 (E) W (W)
Location as "NE/CNW&SW" or footage from lines SW SE NW
Lease Owner Dundee Pipe & Supply
Lease Name Strait Well No. #2
Office Address P. O. Box 2391 ; Tulsa, Oklahoma 74101
Character of Well (completed as Oil, Gas or Dry Hole) Oil
Date well completed May 1 1973
Application for plugging filed July 1973
Application for plugging approved July 1973
Plugging commenced July 23 1973
Plugging completed August 2 1973
Reason for abandonment of well or producing formation Not commercial

If a producing well is abandoned, date of last production June 1973
Was permission obtained from the Conservation Division or its agents before plugging was commenced? Yes

Name of Conservation Agent who supervised plugging of this well Russell Biberstein
Producing formation Viola Depth to top Bottom Total Depth of Well 4437 Feet
Show depth and thickness of all water, oil and gas formations.

OIL, GAS OR WATER RECORDS

CASING RECORD

FORMATION	CONTENT	FROM	TO	SIZE	PUT IN	PULLED OUT
				8 5/8"	809	None
				5 1/2"	4428	2970

Describe in detail the manner in which the well was plugged, indicating where the mud fluid was placed and the method or methods used in introducing it into the hole. If cement or other plugs were used, state the character of same and depth placed, from feet to feet for each plug set.

July 23, 1973 Plugged off bottom. Dumped sand to 4000'. Mixed and dumped 5 sx of cement.
August 2, 1973 Plugged off top. Set 10' rock bridge in 8 5/8" surface casing at 250'. Filled 8 5/8" surface casing from 250' to base of cellar with 3000 lb. P.S.I. ready - mix concrete.

RECEIVED
STATE CORPORATION COMMISSION
AUG 10 1973
CONSERVATION DIVISION
Wichita, Kansas


(If additional description is necessary, use BACK of this sheet)
Name of Plugging Contractor RUSS CASING PULLING, INC.
Address P. O. Box 1082 ; Great Bend, Kansas 67530

STATE OF Kansas, COUNTY OF Barton ss.
Russ Casing Pulling, Inc. (employee of owner) or (owner or operator) of the above-described

well, being first duly sworn on oath, says: That I have knowledge of the facts, statements, and matters herein contained and the log of the above-described well as filed and that the same are true and correct. So help me God.

(Signature) Russell Biberstein
P.O. Box 1082, Great Bend, Kansas 67530
(Address)

DESCRIBED AND SWORN to before me this 9th day of August, 1973



William D. Kuhn
Notary Public.

My commission expires March 29, 1977

WELL LOG BUREAU - KANSAS GEOLOGICAL SOCIETY
412 Union National Bk. Bldg., Wichita, Kansas

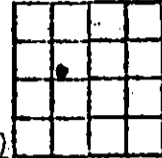
15-151-10832-0000
COPY

Company - DEEP ROCK OIL CORPORATION
Farm - Strait No. 2

SEC. 33 T. 26 R. 13W
SW SE NW

Total Depth. 4437
Comm. 4-15-49 Comp. 5-1-49
Shct or Treated.
Contractor.
Issued. 6-25-49

County. Pratt
KANSAS



Elevation. 1962

Production. Pot. 75 BOPD

CASING:

8 5/8" 809'
5 1/2" 4428'

Figures Indicate Bottom of Formations.

sand, gravel	205
red bed	360
sand, gravel	600
red bed	650
red bed, shale	810
red bed	847
shell, shale	1615
shale, salt, shells	1786
shale, shells	1875
shale, lime sdy	1925
lime	2055
lime, shale	2175
shale, sand, lime	2385
lime	2485
lime, shale	2620
shale	2730
shale, lime	3190
shale	3365
shale, shells	3460
shale	3500
lime sdy	3615
lime, shale	3681
lime	4010
lime, shale	4054
lime	4148
shale	4167
shale, chert	4190
lime	4232
chert	4263
shale	4267
shale, chert	4311
chert	4329
shale	4343
sand	4358
sand, hrd dolo. lime	4366
shale, lime	4431
dolomite, lime	4437
Total Depth	

Tops:

Lansing	3792
Simpson	4334
Arbuckle	4428

RECEIVED
STATE CORPORATION COMMISSION
JUL 23 1973
CONSERVATION DIVISION
Wichita, Kansas