

WELL PLUGGING RECORD

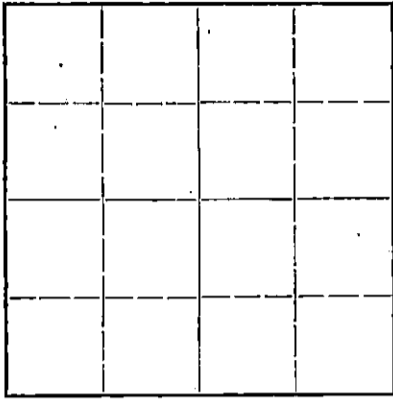
STATE OF KANSAS
STATE CORPORATION COMMISSION

Give All Information Completely
Make Required Affidavit
Mail or Deliver Report to:
Conservation Division
State Corporation Commission
800 Bitting Building
Wichita, Kansas

FORMATION PLUGGING RECORD

Strike out upper line
when reporting plugging
off formations.

NORTH



Locate well correctly on above
Section Plat

Pratt County. Sec. 35 Twp. 26 Rge. (A) 13 (W)

Location as "NE 1/4 NW 1/4 SW 1/4" or footage from lines NE 1/4 NW 1/4 NE 1/4

Lease Owner The Palmer Oil Corporation

Lease Name Pierpoint Well No. 2

Office Address 415 Union National Bank Bldg., Wichita 2, Kansas

Character of Well (completed as Oil, Gas or Dry Hole) Dry Hole

Date well completed 4/17/48 1948

Application for plugging filed 4/17/48 1948

Application for plugging approved 4/17/48 1948

Plugging commenced 4/17/48 1948

Plugging completed 4/17/48 1948

Reason for abandonment of well or producing formation dry hole

If a producing well is abandoned, date of last production _____ 19____

Was permission obtained from the Conservation Division or its agents before plugging was commenced? Yes

Name of Conservation Agent who supervised plugging of this well C. D. Stough

Producing formation _____ Depth to top _____ Bottom _____ Total Depth of Well 4361 Feet

Show depth and thickness of all water, oil and gas formations.

OIL, GAS OR WATER RECORDS


CASING RECORD

Formation	Content	From	To	Size	Put In	Pulled Out
				8 5/8"	404	None

Describe in detail the manner in which the well was plugged, indicating where the mud fluid was placed and the method or methods used in introducing it into the hole. If cement or other plugs were used, state the character of same and depth placed, from _____ feet to _____ feet for each plug set.

4361 - 220 Heavy Mud
220 - 170 Cement plug 15 sacks
170 - 40 Heavy Mud
40 - Bottom of cellar - Cement plug 10 sacks

6-23-48



(If additional description is necessary, use BACK of this sheet)

Correspondence regarding this well should be addressed to The Palmer Oil Corporation
 Address 415 Union National Bank Bldg., Wichita 2, Kansas

STATE OF Kansas, COUNTY OF Sedgwick, ss.
A. H. Smith (employee of owner) or (owner or operator) of the above-described well,
 being first duly sworn on oath, says: That I have knowledge of the facts, statements, and matters herein contained and the log of the above-described well as filed and that the same are true and correct. So help me God.

(Signature) A. H. Smith


(Address)

SUBSCRIBED AND SWORN to before me this 15th day of June, 19 48

Bonnie Duvall

Notary Public.

My commission expires 3/21/49



WELL LOG - PIERPOINT #2

Well Owner - The Palmer Oil Corporation, et al
Contractor - The Palmer Oil Corporation

Section 35-268-13W
Location: NE NW NE
County: Pratt County, Kansas
Elevation: 1930 D.F.
Results: Dry Hole

Commenced: 3/30/48
Completed: 4/17/48

Casing Record

8 5/8" - 404' cemented 225 sx.

Clay	0	30
Sand	30	240
Red bed	240	530
Red bed & shale	530	740
Anhydrite	740	780
Shale & shells	780	995
Red bed & shale	995	1090
Shale & shells	1090	1730
Lime	1730	1770
Shale & shells	1770	1835
Lime	1835	2090
Shale & lime	2090	2125
Lime	2125	2260
Shale	2260	2295
Shale & shells	2295	2365
Shale & lime	2365	2435
Shale	2435	2575
Shale & lime	2575	2705
Shale	2705	2820
Shale & lime	2820	3195
Shale	3195	3250
Lime	3250	3340
Lime & shale	3340	3435
Lime	3435	3465
Lime & shale	3465	3565
Lime	3565	3625
Sand	3625	3655
Shale	3655	3700
Lime	3700	4100
Chert & lime	4100	4143
Lime & shale cherty	4143	4165
Chert	4165	4194
Cherty lime	4194	4237
Chert & shale	4237	4247
Shale & sand	4247	4266
Lime & shale	4266	4303
Shale & lime	4303	4331
Sandy shale	4331	4345
Lime - Arbuckle	4345	4361

Formation Tops D.F.

Brown Lime	3715
Lensing	3736
Marmaton Lime	4092
Mississippi Chert	4147
Kinderhook Shale	4168
Viola Chert	4193
Simpson Shale	4234
Simpson Sand	4266
Arbuckle	4345

6-23-48

Drill Stem Test 3764 - 3786 Tool open 30 minutes. Recovered 85' gas cut mud - bare trace of oil.

This is to certify that the above is a true and correct log, according to the daily drilling reports.

THE PALMER OIL CORPORATION

A. H. Smith
A. H. Smith

STATE OF KANSAS)
COUNTY OF SEDGWICK) SS

Subscribed and sworn to before me, a Notary Public in said County and State, this 15th day of June, 1948.

Bernice Duvall
Notary Public

My commission expires 3/21/49

