

STATE OF KANSAS  
STATE CORPORATION COMMISSION

Form CP-4

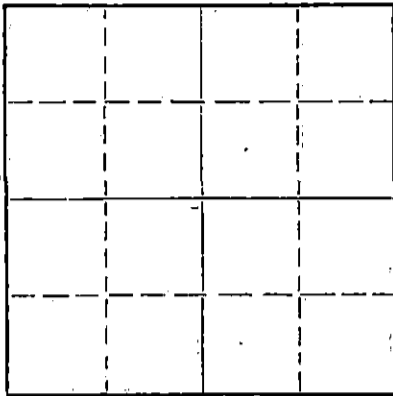
WELL PLUGGING RECORD

Give All Information Completely  
Make Required Affidavit  
Mail or Deliver Report to:  
Conservation Division  
State Corporation Commission  
211 No. Broadway  
Wichita, Kansas

Pratt County. Sec. 2 Twp. 26 Rge. (E) 14 (W)

Location as "NE/CNW%SW%" or footage from lines C/SW SE/4  
Lease Owner Time Petroleum Company  
Lease Name Henderson "C" Well No. 1  
Office Address 815 Union National Bldg., Wichita, Kansas  
Character of Well (completed as Oil, Gas or Dry Hole) Dry Hole  
Date well completed March 7 19 65  
Application for plugging filed March 7 19 65  
Application for plugging approved March 7 19 65  
Plugging commenced March 7 19 65  
Plugging completed March 7 19 65  
Reason for abandonment of well or producing formation Dry Hole

NORTH



Locate well correctly on above  
Section Plat

If a producing well is abandoned, date of last production 19  
Was permission obtained from the Conservation Division or its agents before plugging was commenced? Yes

Name of Conservation Agent who supervised plugging of this well Archie V. Elving, Pratt, Kansas  
Producing formation Depth to top Bottom Total Depth of Well 4360 Feet  
Show depth and thickness of all water, oil and gas formations.

OIL, GAS OR WATER RECORDS

CASING RECORD

FORMATION	CONTENT	FROM	TO	SIZE	PUT IN	PULLED OUT
	8-5/8"	0	265'			

Describe in detail the manner in which the well was plugged, indicating where the mud fluid was placed and the method or methods used in introducing it into the hole. If cement or other plugs were used, state the character of same and depth placed, from feet to feet for each plug set.

Plugged hole as follows: Plugged at 240' with 1/4 sack of hulls and 25 sacks of cement and mud to 40'; plugged with 1/4 sack of hulls and 10 sacks of cement. Also ran 2 sacks of cement in the rat hole and 2 sacks of cement in the mouse hole. Job completed at 9:00 P. M. March 7, 1965.

RECEIVED  
STATE CORPORATION COMMISSION

MAR 10 1965

3-10-65

CONSERVATION DIVISION  
Wichita, Kansas

(If additional description is necessary, use BACK of this sheet)  
Name of Plugging Contractor Strata Drilling, Inc.  
Address P. O. Box 355, Great Bend, Kansas

STATE OF KANSAS, COUNTY OF BARTON, ss.  
Jim B. McWilliams (employee of owner) or (owner/operator) of the above-described well, being first duly sworn on oath, says: That I have knowledge of the facts, statements, and matters herein contained and the log of the above-described well as filed and that the same are true and correct. So help me God.

(Signature) Jim B. McWilliams, Secy-Treas.  
P. O. Box 355, Great Bend, Kansas  
(Address)

SUBSCRIBED AND SWORN TO before me this 9th day of March, 19 65

My commission expires December 14, 1965

Elaine H. Taylor  
Notary Public.

D R I L L E R S   L O G

#1 Henderson "C"

CASING RECORD: 257.33' of used 8-5/8" casing.	COMPANY: Time Petroleum Company	DESCRIPTION: C/SW SE/4 Section 2-26-14W Pratt County, Kansas
TOTAL DEPTH: 4360'	CONTRACTOR: Strata Drilling, Inc.	ELEVATION: 1982' DF
	COMMENCED: February 27, 1965	
	COMPLETED: March 7, 1965	

D. & A.

<u>FORMATION</u>	<u>FROM</u>	<u>TO</u>	<u>REMARKS</u>
Sand	0	100	Ran 257.33' of used 8'5/8" surface casing; set and cemented at 265' with 300 sacks of regular cement, 2% gel and 3% calcium chloride. Cement circulated. Plug down at 3:45 A. M. February 28, 1965.
Clay	100	165	
Sand	165	215	
Red Bed & Shale	215	848	
Anhydrite	848	883	
Shale & Shells	883	1825	
Shale & Lime	1825	2395	
Lime	2395	2564	
Lime & Shale	2564	3783	
Lime	3783	4176	
Sand & Shale	4176	4262	Ran one drill stem test.
Cherty Lime	4262	4305	
Chert	4305	4360	

Total Depth 4360'

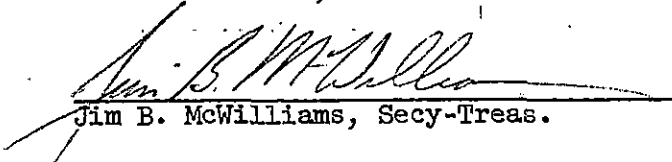
D. & A.

Plugged hole as follows: Plugged at 240' with  $\frac{1}{4}$  sack of hulls and 25 sacks of cement and mud to 40'; plugged with  $\frac{1}{4}$  sack of hulls and 10 sacks of cement. Also ran 2 sacks of cement in the rat hole and 2 sacks of cement in the mouse hole. Job completed at 9:00 P. M. March 7, 1965.

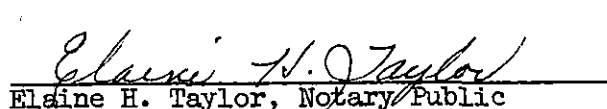
STATE OF KANSAS )  
                          ) ss.  
COUNTY OF BARTON)

I certify that this is a true and correct copy of the above log to the best of my knowledge.

STRATA DRILLING, INC.

  
Jim B. McWilliams, Secy-Treas.

Subscribed and sworn to before me this 9th day of March, 1965.

  
Elaine H. Taylor, Notary Public

My Commission Expires:

December 14, 1965

**RECEIVED**  
STATE CORPORATION COMMISSION

MAR 10 1965 3-10-65

CONSERVATION DIVISION  
Wichita, Kansas