


15-151-10942-00-00

STATE OF KANSAS
STATE CORPORATION COMMISSION

WELL PLUGGING RECORD

Give All Information Completely
Make Required Affidavit
Mail or Deliver Report to:
Conservation Division
State Corporation Commission
800 Bitting Building
Wichita, Kansas

Pratt County. Sec. 2 Twp. 26 Rge. (E) 14 (W)
Location as "NE/CNW/SW" or footage from lines. SE NW NE/4
Lease Owner M. B. Armer
Lease Name Wood Well No. 1
Office Address 710 Petroleum Bldg., Wichita, Kansas
Character of Well (completed as Oil, Gas or Dry Hole) dry
Date well completed Sept. 8, 19 53
Application for plugging filed Sept. 8, 19 53
Application for plugging approved Sept. 8, 19 53
Plugging commenced Sept. 8, 19 53
Plugging completed Sept. 8, 19 53
Reason for abandonment of well or producing formation dry



Locate well correctly on above
Section Plat


If a producing well is abandoned, date of last production 19
Was permission obtained from the Conservation Division or its agents before plugging was commenced? Yes

Name of Conservation Agent who supervised plugging of this well M. A. Rives
Producing formation Depth to top Bottom Total Depth of Well 4380 Feet
Show depth and thickness of all water, oil and gas formations.

OIL, GAS OR WATER RECORDS				CASING RECORD		
FORMATION	CONTENT	FROM	TO	SIZE	PUT IN	PULLED OUT
				8 5/8"	370'	None

Describe in detail the manner in which the well was plugged, indicating where the mud fluid was placed and the method or methods used in introducing it into the hole. If cement or other plugs were used, state the character of same and depth placed, from feet to feet for each plug set.

Filled hole with heavy Rotary mud to
300 ft; set plug and plugged with 1/2 sack
hulls and 20 sacks cement through drill pipe
mudded hole to 40. ft., set plug and cemented
with 10 sacks cement to the surface.



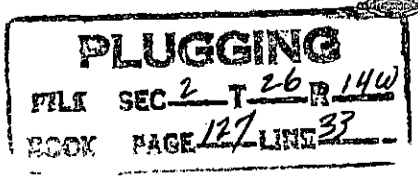
Name of Plugging Contractor M. B. Armer
Address Wichita, Kansas

STATE OF KANSAS, COUNTY OF SEDGWICK, ss.
L. C. Sponenberg (employee of owner) or (owner/operator) of the above-described well, being first duly sworn on oath, says: That I have knowledge of the facts, statements, and matters herein contained and the log of the above-described well as filed and that the same are true and correct. So help me God.

(Signature) L. C. Sponenberg
(Address)

SUBSCRIBED AND SWORN TO before me this 24th day of September, 19 53

My commission expires February 13, 1956. Notary Public.



15-151-10942-0000

KANSAS WELL LOG BUREAU --- KANSAS GEOLOGICAL SOCIETY
508 EAST MURDOCK - WICHITA, KANSAS

COMPANY M. B. Armer

SEC. 2 T. 26 R. 11W

FARM Wood

NO. 1

LOC. SE NW 12

TOTAL DEPTH 4380

COUNTY Pratt

COMM. 8/24/53

COMP. 9/11/53

KANSAS

SHOT OR TREATED

CONTRACTOR M. B. Armer

ISSUED



CASING

20	10
15	8
12	6
13	5

370'

ELEVATION 1982 K.B.

PRODUCTION D & A

FIGURES INDICATE BOTTOM OF FORMATIONS

Surface Clay & Sand	60
Sand & Shale	200
Red Bed	370
Shale & Red Bed	400
Sandy Shale	550
Shale, Red Bed & Shells	855
Sandy Lime	875
Shale & Shells	890
Hard Sand	910
Shale & Shells & Salt	1010
Shale & Red Bed	1140
Shale & Shells	1145
Red Bed, Shale & Shells	1805
Anhydrite	1820
Shale & Lime	2385
Lime	2505
Shale & Lime	3340
Lime	3395
Shale & Lime	3640
Shale & Lime - Broken	3750
Shale	3794
Lime	4112
Shale & Lime	4197
Lime	4268
Conglomerate (Cherty)	4210
Shale & Cherty Lime	4284
Shale & Chert	4315
Shale & Lime (Cherty)	4353
Shale & Sand & Lime	4370
Shale & Lime	4380

FORMATION TOPS (K. B. Meas.)


BROWN LIME	3710
LANSING	3778
CONGLOMERATE	4165
MISSISSIPPI	4201
KINDERHOOK	4218
VIOLA	4278
SIMPSON	4361

I hereby certify that this is a true and correct log of the above described well as shown by the drilling reports.

9-25-53

M. B. ARMER

STATE OF KANSAS
COUNTY OF SEDGWICK



BY *[Signature]*

Subscribed and sworn to before me, a notary public, in and for said County and State this 16th, day of September, 1953.

[Signature]
Notary Public

My Commission expires February 13, 1956.

PLUGGING
 FILE SEC. 2 T. 26 R. 14W
 CSCK PAGE 127 LINE 33