

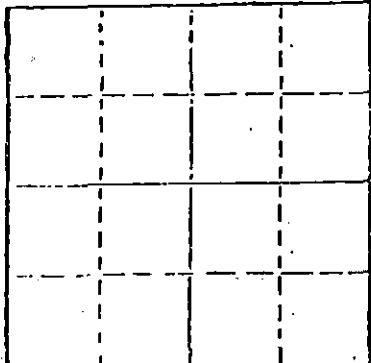
STATE OF KANSAS  
STATE CORPORATION COMMISSION

WELL PLUGGING RECORD

Give All Information Completely  
Make Required Affidavit  
Mail or Deliver Report to  
Conservation Division  
State Corporation Comm.  
245 North Water  
Wichita, KS 67202

Pratt County, Sec. 11 Twp 26S Rge. 14 ~~26~~W  
Location as "NE/CNW<sup>1</sup>/SW<sup>1</sup>" or footage from lines  
SE NE SE

Lease Owner Raymond Oil Company  
Lease Name Moore "C" Well No. 2  
Office Address Ome Main Place, Suite 900, Wichita KS 67202  
Character of Well (Completed as Oil, Gas or Dry Hole)



Locate well correctly on above  
Section Plat

Dry Hole  
Date Well completed 3-10-81 19  
Application for plugging filed 3-10-81 19  
Application for plugging approved 3-10-81 19  
Plugging commenced 3-10-81 19  
Plugging completed 3-10-81 19  
Reason for abandonment of well or producing formation

Dry Hole  
If a producing well is abandoned, date of last production 19.

Was permission obtained from the Conservation Division or its agents before plugging was commenced? yes

Name of Conservation Agent who supervised plugging of this well Maurice Lesley, Isabel, KS  
Producing formation \_\_\_\_\_ Depth to top \_\_\_\_\_ Bottom \_\_\_\_\_ Total Depth of Well \_\_\_\_\_  
Show depth and thickness of all water, oil and gas formations.

OIL, GAS OR WATER RECORDS

CASING RECORD

FORMATION	CONTENT	FROM	TO	SIZE	PUT IN	PULLED OUT
				8-5/8"	327'	

Describe in detail the manner in which the well was plugged, indicating where the mud fluid was placed and the method or methods used in introducing it into the hold. If cement or other plugs were used, state the character of same and depth placed, from \_\_\_\_\_ feet to \_\_\_\_\_ feet for each plug set.

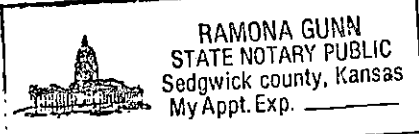
- 1st plug @ 520' w/40 sx.
- 2nd plug @ 325' w/30 sx.
- 3rd plug @ 40' w/10 sx.
- 10 sx in rat hole

(If additional description is necessary, use BACK of this sheet)

Name of Plugging Contractor Murfin Drilling Company

STATE OF Kansas COUNTY OF Sedgwick, ss.  
David L. Murfin, Drlg. Mgr. (employee of owner) or (owner or operator)

of the above-described well, being first duly sworn on oath, says: That I have knowledge of the facts, statements, and matters herein contained and the log of the above-described well as filed and that the same are true and correct. So help me God.



(Signature) *David L. Murfin*  
David L. Murfin, 617 Union Ctr. Bldg., Wichita, K

SUBSCRIBED AND SWORN TO before me this 24th day of March, 1981


My commission expires Jan. 25, 1984  
Ramona Gunn Notary Public.

# WELL LOG

COMPANY Raymond Oil Company  
 FARM MOORE-"C" NO. 2  
 RIG. NO. 19  
 TOTAL DEPTH 4330'  
 COMM. 3-1-81 COMP. 3-10-81  
 CONTRACTOR Murfin Drilling Company

SEC. 11 T. 26S R. 14W  
 LOC. SE NE SE

COUNTY Pratt  
 KANSAS



CASING  
 20 10  
 15 8-5/8" @ 327' w/150 sx.  
 12 6  
 13 5

ELEVATION

PRODUCTION

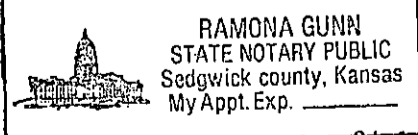
FIGURES INDICATE BOTTOM OF FORMATIONS

Red Beds	744
Red Beds & Anhydrite	1550
Shale	2829
Shale & Lime & RTD	4330

State of Kansas  
 County of Sedgwick ss:

I, David L. Murfin, Drlg. Mgr. of the Murfin Drilling Company

upon oath state that the above and foregoing is a true and correct copy of the log of the Moore "C" #2 well.



*David L. Murfin*  
 David L. Murfin

Subscribed and sworn to before me this 24th day of March 1981

My Commission Expires: Jan. 25, 1984

*Ramona Gunn*  
 NOTARY PUBLIC

Ramona Gunn