


STATE OF KANSAS
STATE CORPORATION COMMISSION

Give All Information Completely
Make Required Affidavit
Mail or Deliver Report to:
Conservation Division
State Corporation Commission
P. O. Box 17027
Wichita, Kansas 67217

WELL PLUGGING RECORD



Locate well correctly on above
Section Plat

Reno County, Sec. 27 Twp. 23 Rge. 4 (E) (W) X
Location as "NE/CNW/SE" or footage from lines SE NW SE
Lease Owner A. Scott Ritchie
Lease Name O'Neal Well No. #2
Office Address 412 Union Center Wichita, Kansas
Character of Well (completed as Oil, Gas or Dry Hole)
Date well completed 19
Application for plugging filed 19
Application for plugging approved 19
Plugging commenced 12-28-72 19
Plugging completed 1-3-73 19
Reason for abandonment of well or producing formation

If a producing well is abandoned, date of last production 19
Was permission obtained from the Conservation Division or its agents before plugging was commenced?

Name of Conservation Agent who supervised plugging of this well Gilbert Toman
Producing formation Depth to top Bottom Total Depth of Well 3345' Feet
Show depth and thickness of all water, oil and gas formations.

OIL, GAS OR WATER RECORDS

CASING RECORD

FORMATION	CONTENT	FROM	TO	SIZE	PUT IN	PULLED OUT
				5 1/2"	3340'	2305.09'
				8 5/8"	595'	277.76'
				10 3/4"	232'	

Describe in detail the manner in which the well was plugged, indicating where the mud fluid was placed and the method or methods used in introducing it into the hole. If cement or other plugs were used, state the character of same and depth placed, from feet to feet for each plug set.


Made bottom hole plug back with sand to 3325'. Mixed and ran 5 sacks cement thru dump bailer.
Plugged hole with 4 sacks hulls - 25 sacks gel and 100 sacks cement.

RECEIVED
STATE CORPORATION COMMISSION
JAN 8 1973
CONSERVATION DIVISION
Wichita, Kansas

Name of Plugging Contractor Southwest Casing Pulling Co.
Address Box 364 Great Bend, Kansas 67530

STATE OF Kansas, COUNTY OF Barton, ss.
Southwest Casing Pulling Co. (employees of owner) or (owner or operator) of the above-described well, being first duly sworn on oath, says: That I have knowledge of the facts, statements, and matters herein contained and the log of the above-described well as filed and that the same are true and correct. So help me God.

(Signature) W. C. Spencer, Jr.
Box 364 Great Bend, Kansas
(Address)



Subscribed and sworn to before me this 5 day of January, 1973

Sydney D. Miller
Notary Public.

My commission expires October 1974

ROTARY DRILLERS' LOG

OPERATOR: A. Scott Ritchie Drilling commenced: 1-23-70
 412 Union Center
 Wichita, Kansas

CONTRACTOR: Graves Drilling Co., Inc. Drilling completed: 2-1-70
 505 Union Center
 Wichita, Kansas

CASING RECORD: 10 3/4" casing set @232' Location: SE/4 NW/4 SE/4
 W/275 sacks cement; 8 5/8" Sec. 27-23S-4W
 casing set @595' W/100 Reno County, Kansas
 sacks cement; 5 1/2" cas- #2 O'Neal
 ing set @3340' W/100 sacks cement.

0	-	120	Sand
120	-	232	Red bed & shale
232	-	599	Shale
599	-	640	Shale & shells
640	-	2071	Shale & lime
2071	-	2230	Shale
2230	-	2435	Shale & lime
2435	-	2551	Sand & shale
2551	-	2571	Lime & shale
2571	-	2645	Lime (Lansing)
2645	-	2880	Lime
2880	-	2965	Lime (K.C.)
2965	-	3011	Lime
3011	-	3273	Lime & shale
3273	-	3345	Lime & chert (Miss.)
3345			Total Depth

RECEIVED
 STATE CORPORATION COMMISSION
 DEC 20 1972
 CONSERVATION DIVISION
 Wichita, Kansas


I hereby certify the foregoing statements to be true and correct, to the best of my knowledge.

GRAVES DRILLING COMPANY, INC.

By John Graves

STATE of KANSAS)
 SEDGWICK COUNTY)

MARY ANN Subscribed and sworn to before me, a Notary Public, on this 3rd day of February, 1970.
 My Commission Expires: July 28, 1970



Mary Ann Scott
 Mary Ann Scott, Notary Public