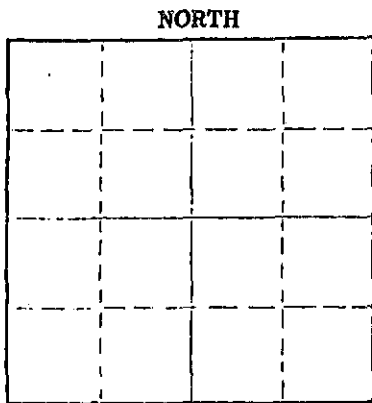


STATE OF KANSAS  
STATE CORPORATION COMMISSION  
CONSERVATION DIVISION  
P. O. BOX 17027  
WICHITA, KANSAS 67217

FORM CP-4

WELL PLUGGING RECORD



Locate well correctly on above Section Plot

Reno County, Sec. 27, Twp. 23S, Rge. 4 W(E) (W)  
Location as "NE/CNWSW" or footage from lines: 100 ft. SE NW NW  
Lease Owner T G T Petroleum Corporation  
Lease Name Cooper Well No. I  
Office Address 209 East William St. Wichita, Kansas 67202  
Character of Well (completed as Oil, Gas or Dry Hole) oil  
Date well completed \_\_\_\_\_ 19\_\_\_\_  
Application for plugging filed June 19 75  
Application for plugging approved June 19 75  
Plugging commenced June 10 19 75  
Plugging completed June 13 19 75  
Reason for abandonment of well or producing formation went dry  
If a producing well is abandoned, date of last production \_\_\_\_\_ 19\_\_\_\_  
Was permission obtained from the Conservation Division or its agents before plugging was commenced? Yes

Name of Conservation Agent who supervised plugging of this well Gilbert Toman  
Producing formation \_\_\_\_\_ Depth to top \_\_\_\_\_ Bottom \_\_\_\_\_ Total Depth of Well 3378' Feet  
Show depth and thickness of all water, oil and gas formations.

OIL, GAS OR WATER RECORDS				CASING RECORD		
FORMATION	CONTENT	FROM	TO	SIZE	PUT IN	PULLED OUT
				5 1/2"		2522'

Describe in detail the manner in which the well was plugged, indicating where the mud fluid was placed and the method or methods used in introducing it into the hole. If cement or other plugs were used, state the character of same and depth placed, from \_\_\_\_\_ feet to \_\_\_\_\_ feet for each plug set.

Plugged off bottom of hole with sand.  
Sand from 3378' to 3325' / Dumped 5 sx of cement. Mudded hole to 214'. Made 14' of rock bridge. Dumped 4 yds. of Ready-Mix Cement, filling to the bottom of the cellar. #21111

(If additional description is necessary, use BACK of this sheet)  
Name of Plugging Contractor Art Lamb Casing Pulling Inc.  
Address 2809 King St. Hutchinson, Kansas 67501

STATE OF Kansas COUNTY OF Reno, ss.  
Art Lamb (employee of owner) or (owner or operator) of the above-described

well, being first duly sworn on oath, says: That I have knowledge of the facts, statements, and matters herein contained and the log of the above-described well as filed and that the same are true and correct. So help me God.

(Signature) [Signature]  
2809 King St. Hutchinson, Kansas  
(Address)


SUBSCRIBED AND SWORN TO before me this 16th day of June, 19 75

My commission expires December 31, 1975  
[Signature] Notary Public.

JUN 23 1975

6-18-75  
RECEIVED  
STATE CORPORATION COMMISSION  
JUN 18 1975  
CONSERVATION DIVISION  
Wichita, Kansas

15-155-20242-0000



# Blackstone Drilling, Inc.

Box 455 • 523 West Kansas • Phone (316) 241-1250

McPHERSON, KANSAS 67460  
August 5, 1974

COMPANY: TGT PETROLEUM CORPORATION  
 CONTRACTOR: BLACKSTONE DRILLING, INC.  
 FARM: COOPER #1  
 LOCATION: 100' N of SE NW HW, Sec. 27-23S-4W  
 Reno County, Kansas  
 COMMENCED: July 22, 1974  
 COMPLETED: August 4, 1974  
 ELEVATION:

0	to	180	Sand
180	to	214	Blue Shale
214	to	600	Shale & Lime
600	to	632	Lime & Shale
632	to	675	Shale
675	to	1300	Lime & Shale
1300	to	1670	Shale
1670	to	1925	Shale & Lime
1925	to	2150	Lime & Shale
2150	to	2320	Shale & Lime
2320	to	2490	Lime & Shale
2490	to	3195	Lime
3195	to	3301	Shale & Lime
3301	to	3376	Mississippi
		3376	T. D.

6-4-75


Cut 15 1/4" hole to 214' and run 216.30' of 10 3/4 inch surface pipe, cemented with 150 sacks cement & 3 1/2 Gal & 1 1/2 C.C. (50 sacks) at 214'. Plug down at 12:00 noon, July 23, 1974. Drilled to 632 ft. and run 635.27 ft. of 8 5/8 inch o. d. casing, cemented with 100 sacks of cement at 632'. Plug down at 1:45 p. m., July 29, 1974. Drilled a 7 7/8" hole to 3376'. Run 3379' of 5 1/2 inch pipe, cemented with 100 sacks of 60-40 poxnix, 1 1/2 salt. Plug down at 4:20 p. m., August 4, 1974.

TOPS: MISSISSIPPI - 3301'

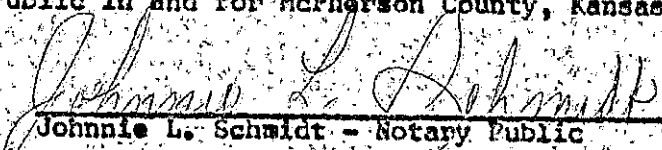
Measurements taken from K. B.

### CERTIFICATE

I, Charles D. Johnson, Secretary-Treasurer of Blackstone Drilling, Inc. do hereby certify that the above and foregoing is a true and correct copy of log on your Cooper #1, located 100' N of SE NW HW, Sec. 27-23S-4W, Reno County, Kansas as reflected by the files of Blackstone Drilling, Inc.

  
 Charles D. Johnson, Secretary-Treasurer

Subscribed and sworn to before me a Notary Public in and for McPherson County, Kansas this 5th day of August, 1974.

  
 Johnnie L. Schmidt - Notary Public

