

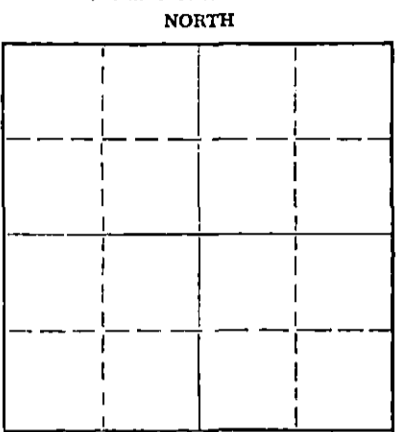
15-095-20352-0000

STATE OF KANSAS  
STATE CORPORATION COMMISSION

Form CP-4

Give All Information Completely  
Make Required Affidavit  
Mail or Deliver Report to:  
Conservation Division  
State Corporation Commission  
212 No. Market  
Wichita, Kansas 67202

WELL PLUGGING RECORD



Locate well correctly on above  
Section Plot

Kingman County, Sec. 8 Twp. 27S Rge. 5W (E) (W)  
Location as "NE/CNW/SW" or footage from lines SW NW  
Lease Owner Pickrell Drilling Company  
Lease Name Goering "A" Well No. 1  
Office Address 705 Fourth Nat'l Bank Bldg., Wichita, Kansas 67202.  
Character of Well (completed as Oil, Gas or Dry Hole) Dry Hole.  
Date well completed August 30, 19 74  
Application for plugging filed August 30, 19 74  
Application for plugging approved August 30, 19 74  
Plugging commenced August 30, 19 74  
Plugging completed August 30, 19 74  
Reason for abandonment of well or producing formation Dry Hole.

If a producing well is abandoned, date of last production 19\_\_\_\_  
Was permission obtained from the Conservation Division or its agents before plugging was commenced? Yes.

Name of Conservation Agent who supervised plugging of this well G. R. Biberstein  
Producing formation \_\_\_\_\_ Depth to top \_\_\_\_\_ Bottom \_\_\_\_\_ Total Depth of Well 4197' Feet  
Show depth and thickness of all water, oil and gas formations.

OIL, GAS OR WATER RECORDS

CASING RECORD

FORMATION	CONTENT	FROM	TO	SIZE	PUT IN	PULLED OUT
				8-5/8	206'	None


Describe in detail the manner in which the well was plugged, indicating where the mud fluid was placed and the method or methods used in introducing it into the hole. If cement or other plugs were used, state the character of same and depth placed, from \_\_\_\_\_ feet to \_\_\_\_\_ feet for each plug set.

Bottom Plug 200 feet. 35 sacks cement  
Top Plug 40 feet. 15 sacks cement. Comp. 9:00 P.M.

RECEIVED  
STATE CORPORATION COMMISSION  
OCT 1 0 1974  
10-10-74

(If additional description is necessary, use BACK of this sheet)  
Name of Plugging Contractor Pickrell Drilling Company  
Address 705 Fourth National Bank Bldg., Wichita, Kansas 67202.

STATE OF Kansas, COUNTY OF Sedgwick, ss.  
C. W. Sebitts (employee of owner) or (owner or operator) of the above-described well, being first duly sworn on oath, says: That I have knowledge of the facts, statements, and matters herein contained and the log of the above-described well as filed and that the same are true and correct. So help me God.



(Signature) C. W. Sebitts  
705 Fourth Nat'l Bank Bldg., Wichita, Ks. 67202.  
(Address)

Subscribed and sworn to before me this 3rd day of September, 19 74

My commission expires August 13, 1977  
Ruth M. Sullivan Notary Public.

**ROTARY DRILLING LOG**

15-095-20352-0000

**COMPANY:** Pickrell Drilling Company  
705 Fourth National Bank Bldg.  
Wichita, Kansas 67202

**LOCATION:** Goering "A" No. 1  
SW NW Sec. 8-27S-5W  
Kingman County, Kansas

**CONTRACTOR:** **PICKRELL DRILLING COMPANY**  
Wichita, Kansas

Rotary Drilling Commenced 8/19/74  
Rotary Drilling Completed 8/30/74

**CASING RECORD:** (5 joints) 8-5/8 surface casing set at 206' and cemented with 160 sacks cement. Job completed 8-20-74 @ 2:30 A.M. P & A. 8-30-74.

**LOG**

(Figures indicate bottom of formation — measurements from top of rotary bushing.)

		<u>C. F. S.</u>
65	Sand	
70	Red Bed	
210	Red Beds, Anhydrite	3770'
635	Shale	4122'
1050	Shale & Lime	4165'
1280	Shale & Lime	4170'
1455	Lime & Shale	4197'
1665	Lime & Shale	
1905	Shale & Lime	
2415	Shale	
2645	Lime & Shale	
2750	Shale & Lime	
2882	Lime & Shale	
3010	Lime & Shale	
3130	Shale & Lime	
3245	Lime & Shale	
3345	Lime & Shale	
3435	Shale & Lime	
3530	Lime & Shale	
3615	Lime & Shale	
3715	Shale & Lime	
3770	Shale & Lime	
3798	Chert	
3890	Chert	
3941	Lime & Chert	
3978	Lime & Chert	
3996	Chert & Shale	
4020	Chert	
4032	Chert & Lime	
4080	Shale	
4111	Shale	
4122	Sandstone	
4160	Sandstone	
4170	Viola	
4181	Viola	
4197	Simpson	
4197	RTD	

RECEIVED  
STATE CORPORATION COMMISSION  
SEP 10 1974  
CONSERVATION DIVISION  
Wichita, Kansas


The undersigned, C. W. Sebitts, Attorney-in-Fact for PICKRELL DRILLING COMPANY, hereby certifies in behalf of said Company, that the above is a true and correct log of the formation encountered in drilling the above well as reflected by the Daily Drilling Reports.

PICKRELL DRILLING COMPANY  
By *C. W. Sebitts*  
C. W. Sebitts Attorney-in-Fact

STATE OF KANSAS }  
COUNTY OF SEDGWICK } ss.:

On this \_\_\_\_\_ day of September, 19 74, before me the undersigned, a Notary Public, in and for the County and State aforesaid, personally appeared C. W. Sebitts, to me known to be the identical person who subscribed the name of PICKRELL DRILLING COMPANY to the foregoing instrument as its Attorney-in-Fact and acknowledged to me that he executed the same as his free and voluntary act and deed, and as the free and voluntary act and deed of such company, for the uses and purposes therein set forth.

Given under my hand and seal of office the day and year last above written.



*Ruth M. Sullivan*  
Notary Public  
Ruth M. Sullivan

My commission expires: August 13, 1977